

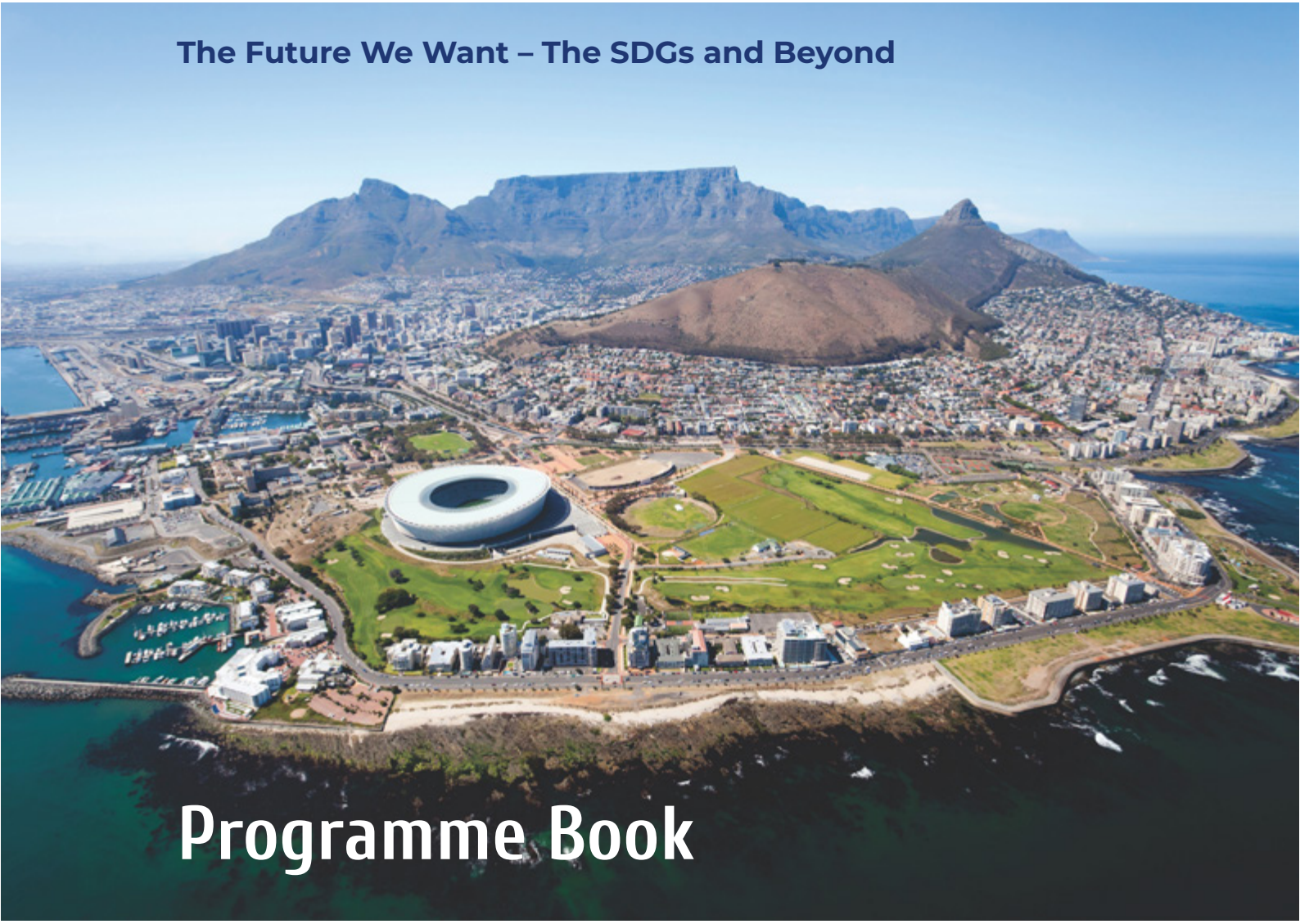


# XXVII FIG CONGRESS

24–29 May 2026

Cape Town, South Africa

The Future We Want – The SDGs and Beyond



## Programme Book

Organised by



Diamond Sponsors



# CONTENTS

Greetings from the President	2
Greetings from the Organisers	3
Conference Organisers	5
General Conference Information	7
Cape Town	10
Pre-Conference Events	11
Conference Venue	12
Conference Theme & Programme at a Glance	14
Opening Ceremony	15
Plenary Sessions	17
Gala Dinner	19
Technical Programme at a Glance	20
Behind the Technical Programme	24
Special Sessions	26
Social Programme and Tours	28
Technical Tours	29
Exhibition	30
Conference Sponsors and Supporters	32
FIG Corporate Members	36
FIG Legacy Project	39
The FIG Foundation 25th Anniversary	41
Young Surveyors	42

## GREETINGS FROM THE PRESIDENT



*Dear colleagues, friends, and participants*

It is my great pleasure to welcome you to FIG Congress 2026 in Cape Town, where an inspiring programme awaits you. This year's Congress brings our global community together for the XLIX/49th General Assembly, complemented by a rich conference with insightful technical sessions, and a wide range of side meetings that reflect the breadth and depth of our profession.

FIG Congress 2026 is jointly hosted by FIG, the South African Geomatics Institute (SAGI) and the South African Geomatics Council (SAGC). As the flagship event of the 2023–2026 FIG term, it carries particular significance. Our theme, *“The Future We Want: The SDGs and Beyond,”* underscores our collective commitment to shaping a sustainable, resilient, and inclusive future for all.

The United Nations 2030 Agenda for Sustainable Development remains universal, transformative, and grounded in human rights. It is an ambitious plan of action—one that has profoundly influenced FIG's strategic direction throughout this term. It has encouraged our community to think creatively and critically rethink the established approaches, and to reimagine how we address today's development challenges. Across the globe, FIG members have embraced this call, contributing innovation, leadership, and practical action to advance the SDG agenda.

The timing of this Congress provides an ideal platform to showcase FIG's fouryear vision: a profession that not only delivers services sustainably but also actively supports the global climate and development agenda. Embedding climate resilience training into our professional systems is central to this mission. By equipping surveyors with the skills and knowledge needed to support people, economies, and the environment, we strengthen our capacity to act decisively in the face of global changes.

Our Congress call to action is *‘to act with urgency, unity, and unwavering resolve.’* This aligns with the final thrust of the FIG Work Plan: *to act in partnership, recognising that no single profession can meet these challenges alone.* Collaboration remains our greatest strength.

I am confident that this Congress will exceed expectations, both professionally and socially. Our thoughtleadership plenaries will offer inspiration and insight, demonstrating how our profession can remain relevant, integrated, and impactful while upholding the enduring values of the survey and geospatial professionals operating across the land, built, and natural environments.

The technical programme is extensive, featuring sessions and workshops across all ten FIG Commissions, as well as the work of our Task Forces. The FIG

Task Force on Agenda 2030 and the FIG Task Force on Climate have played a pivotal role in engaging with Commission to ensure alignment with global priorities. Special FIG sessions delivered in partnership with the World Bank, UN-GGIM (United Nations Committee of Experts on Global Geospatial Information Management, FAO (Food and Agriculture Organization of the United Nations), GLTN (Global Land Tool Network, UN-Habitat), and our sponsors further enrich the programme, while three dedicated preevents offer opportunities to explore key topics in greater depth and the Young Surveyors 2-day programme will be a collaboration with Youth in Land in Africa (YILAA) an impactful NGO.

Knowledge sharing is at the heart of FIG, yet we must be future looking. The underlying aims of the SDGs will not end in 2030, nor do global challenges pause at that milestone. Notwithstanding that In the African context, Agenda 2063 provides an extended horizon for action. Our profession must remain steadfast, acting now where we can, while also looking beyond current goals to ensure longterm resilience in our work, our institutions, and our global impact.

I extend my sincere thanks to all participants joining us from near and far. I am especially grateful for the dedication of our local organisers, FIG Council and Office, Commissions, Task Forces, Networks, corporate sponsors, exhibitors, partners, and our valued FIG member associations. Your commitment makes this Congress possible.

Our South African organisers have done their best to organise a memorable and excellent event. Cape Town offers a remarkable setting for our gathering; vibrant, welcoming, and rich in natural beauty. With the iconic Table Mountain as a backdrop and the V&A Waterfront nearby and surrounded by the cape winelands of the western cape. The city provides an exceptional environment for both professional engagement and personal enjoyment.

On behalf of FIG Council and the FIG Office, I warmly welcome each of you, especially our newcomers and young surveyors to our global FIG family gathering. I wish you a productive, inspiring, and memorable FIG Congress 2026.

**Diane A. Dumashie**  
**FIG President**



On behalf of the Local Organising Committee (LOC), it is my great honour and privilege to welcome you to the FIG Congress 2026, hosted in the beautiful city of Cape Town, South Africa.

We are deeply honoured that the International Federation of Surveyors (FIG) has entrusted South Africa with the responsibility of hosting this prestigious global gathering. Your presence here – representing nations, disciplines, institutions, and generations – reflects the enduring strength of our profession and the shared commitment to advancing surveying, geomatics, land administration, and spatial sciences in service of society.

FIG Congress 2026 takes place at a pivotal moment for our world. Rapid urbanisation, climate change, technological transformation, and growing demands for inclusive development place increased responsibility on our profession. As surveyors and geomatics professionals, we are uniquely positioned at the intersection of land, people, technology, and governance. This Congress offers a vital platform to exchange knowledge, strengthen professional collaboration, and explore innovative solutions that respond to both global challenges and local realities.

Cape Town provides a fitting backdrop for these conversations. It is a city shaped by its landscapes, history, diversity, and resilience – qualities that resonate strongly with the values of our profession. We trust that delegates will not only engage in rich technical and professional discourse, but also experience the warmth, culture, and hospitality of South Africa.

I extend my sincere appreciation to FIG, our partners, sponsors, volunteers, and professional bodies whose dedication has made this Congress possible.

We look forward to welcoming you to Cape Town and to a Congress that will inspire collaboration, innovation, and leadership – today and for generations to come.

Welcome to FIG Congress 2026.

**Nape Mojapelo**  
**Chairperson, South African Geomatics Council (SAGC)**  
**President, Local Organising Committee, FIG Congress 2026**



*Fellow professionals and friends from across the world,*

Welcome to Cape Town and the 28th FIG Congress, an historic gathering as the first FIG Congress to be held on African soil. This moment represents far more than a conference; it marks the culmination of a remarkable journey that began with our successful bid in Istanbul in 2018. Since then, a shared vision, dedication, and collaboration across continents have brought us to this vibrant meeting point at the southern tip of Africa.

Here, we embrace the spirit of Ubuntu, a philosophy deeply rooted in African culture that celebrates our shared humanity and interconnectedness. Ubuntu reminds us that “I am because we are,” a powerful sentiment that resonates profoundly in a global community of professionals working toward common goals. It is this spirit that underpins our theme: “The Future We Want – the SDGs and Beyond.”

As you gather in Cape Town, a city rich in history, diversity, and natural beauty, we invite you to connect, collaborate, and inspire one another. This Congress offers a unique opportunity to exchange knowledge, forge lasting partnerships, and reimagine the future of our profession in a rapidly changing world.

We extend a warm and heartfelt welcome to all delegates, partners, and friends from across the globe. May your time here be enriching, energising, and memorable. Together, guided by Ubuntu, let us shape a future that is inclusive, sustainable, and filled with possibility.

**Peter Newmarch**  
**President, South African Geomatics Institute (SAGI)**



*Dear friends and colleagues,*

Welcome to Cape Town and the 28th FIG Congress.

From near and far, young and experienced, first-timers and familiar faces: you are all here because you believe in the power of the surveying profession to make a difference. This week, you are one global family, gathered under one roof, with one shared purpose.

In a world that can feel increasingly divided, that is no small thing. The voices come from every corner of the globe – different languages, different landscapes, different challenges, yet united by the conviction that what surveyors do matters, and that we are stronger together. Please use this congress to get to know our South African hosts and fellow participants. Do not be shy!

The theme, The Future We Want – The SDGs and Beyond, could not be more timely. The 2030 Agenda is not a distant ambition, it is an urgent call to action, and surveyors sit at the very heart of it. From land governance to climate resilience, from smart cities to sustainable resource management. We are pleased to be in South Africa that offers powerful stories about land, people, and resilience. Listen, learn and engage.

That leads me to my personal wish for you: do not let the inspiration end when you board your flight home. Do not return simply to normal. Return to a new normal – shaped by what you have heard, learned, and felt this week. Take the conversations from the corridors and the ideas from the sessions and turn them into action. Share them. Challenge your colleagues with them. Build on them.

The future we want will not build itself. It begins with you – here, now, and after you leave.

Enjoy every moment!

**Louise Friis-Hansen**  
**Director, International Federation of Surveyors (FIG)**



## International Federation of Surveyors (FIG)

FIG is a United Nations and World Bank recognised non-governmental organisation. Founded in 1878,

FIG represents the interest of surveyors worldwide. Our members



## South African Geomatics Institute (SAGI)

SAGI is a professional body dedicated to serving South Africa through holistic and appropriate solutions within the geomatics sector. Its vision is to contribute meaningfully to land reform and land administration, development and re-

measure, position, map, locate, appraise and value, estimate and cost, plan, construct, develop and manage the land, the seas and any man-made structures with a vision to extend the usefulness of surveying for the benefit of society, the environment, and the economy. Website: [www.fig.net](http://www.fig.net)

source management, as well as geospatial information and information management. By bringing together expertise across these domains, SAGI supports sustainable development, effective governance, and informed decision-making for the benefit of society. Website: [www.sagi.co.za](http://www.sagi.co.za)

## Conference Steering Committee

<b>Diane Dumashie</b>	FIG President
<b>Derek Clarke</b>	Co-Congress Director
<b>Louise Friis-Hansen</b>	Co-Congress Director (FIG Director)
<b>Siyabonga Mdubeki</b>	Chief Surveyor-General of South Africa
<b>Peter Newmarch</b>	President, South African Geomatics Institute (SAGI)
<b>Nape Mojapelo</b>	Chairperson, South African Geomatics Council (SAGC)
<b>Aslam Parker</b>	Chief Director, National Geospatial Information (South Africa)

## FIG Council

<b>Diane Dumashie</b>	President – United Kingdom
<b>Winnie Shiu</b>	Vice-President – United States
<b>Daniel Steudler</b>	Vice-President – Switzerland
<b>Michalis Kalogiannakis</b>	Vice-President (2025–2028) – Greece
<b>Qin Yan</b>	Vice-President (2025–2028) – China

## FIG Office

<b>Louise Friis-Hansen</b>	FIG Director and Co-Congress Director
<b>Maria Bargholz</b>	Finance and Administration Manager
<b>Henni Kanstrup</b>	Communications, Events and Project Coordinator

## Local Committee and Subcommittees

- President: **Nape Mojapelo**
- Congress co-director & LOC coordinator: **Dr. Derek Clarke**
- Treasurer: **Peter Newmarch**, Janeen de Klerk
- Intra-governmental relations: **Siyabonga Mdubeki**, Kim Mawela, Fhatuwani Mutangwa, Nondwe Monyaki, Aslam Parker
- Marketing, exhibitors and sponsorships: **Aslam Parker**
- Africa engagement: **Nondwe Monyake**
- Scientific programme: **Prof. Jennifer Whittal**, Dr. Kevin Musungu and Dr. Mbulisi Sibanda

- Young Surveyors: **Ms. Nozipho Madlala**, Dr. Kevin Musungu, Kovilen Reddy, Kyle Loggenberg, Dr. Adedayo Adeleke, Dr. Siphwe Mphuthi, Nandipha Kunene, Thabani Thuse, Sandy Mufamadi, Lazarus Mampa
- Transformational promotion: **Prathiska Rambally**
- Technical visits: **Shayne Ayford**

# ALQOTR

## PRECISION & CREATIVITY

## ALQOTR

A Saudi leader in geospatial and surveying solutions for over **25 years**, supporting infrastructure, land management, and smart decision-making.

## OUR SERVICES



TERRAIN 3D  
MODELING



AERIAL  
SURVEYING



DUE DILIGENCE  
STUDIES



HYDROLOGY  
STUDIES



UNDERGROUND  
UTILITY MAPPING



ENVIRONMENTAL  
IMPACT STUDIES



CADASTRAL & LAND  
ACQUISITION STUDIES

CONTACT US



## Registration and Conference Services

The FIG Registration desk is located on the ground floor at CTICC.

**Opening hours:** On Sunday 24 and Monday 25 May from 7:30am to 5:00pm, and on Tuesday 26 to Thursday 28 May from 8:00am to 5:00pm.

## Badges and Conference Bags

Each registered delegate will receive a badge, which serves as the official pass for entry to all sessions, the exhibition, and social functions. Name tags should be worn at all times at the convention centre. Do not lose or forget your badge.

- **Delegate Pass:** Grants access to all technical sessions, the exhibition, lunches, coffee breaks with refreshments, the Welcome Reception, Opening Ceremony, and the Farewell Reception.
- **Exhibitor Pass:** Provides entry to the exhibition area, along with all lunches, coffee breaks with refreshments, the Welcome Reception, and the Opening Ceremony. No access to talks.
- **Accompanying Person Pass:** Access to Opening Ceremony, Welcome Reception, and Exhibition.

## Refreshment and Lunches

Coffee breaks and lunch will be served 3 places: Foyer outside Auditorium 1, Ballroom, and Roof Terrace foyer.

Welcome Reception: 2 drink vouchers per person will be issued for the Welcome Reception followed by cash bar.

## Speakers' Preparation Room

Located on the 1st floor, room 1.53. Please bring your PowerPoint presentation to the staff desk for upload at least two hours before your session begins. Technicians will be available to assist you. Please have your presentation on a USB memory stick. Name your PowerPoint file with your abstract ID. Provide the session number to ensure it is sent to the correct room.

**Opening hours:** The Speakers' Preparation Room is open on 23–28 May from 8:00am to 6:00pm.

## Accessibility

The convention centre is well-equipped for people with disabilities.

## Certificates

After the conference, certificates of attendance will be emailed from the local organisers. Certificates of presentations will be emailed from the FIG Office.

## Event App

Participants will receive conference information directly in the Event App. If you have technical issues with the Event App, feel free to contact the Registration Desk.

## Conference Website and Technical Programme

- Conference website: [fig.net/fig2026](http://fig.net/fig2026)
- LOC website: [fig2026.org](http://fig2026.org)
- Technical programme: [fig.net/fig2026/technical\\_program.htm](http://fig.net/fig2026/technical_program.htm)

The CTICC WiFi password will be provided at arrival.

No interpretation or streaming available.

Urgent emails to the FIG Congress 2026 can be sent to: [organiser@fig2026.org](mailto:organiser@fig2026.org).

## Emergency Contacts

Doctor: +27 21 418 2088

Ambulance: +27 10177

City hospital: +27 21 402 6911

Police: +27 10111

Fire services: +27 21 499 5000

## FIG Congress 2026 Secretariat

Contact: Lesley Ferreira

Email: [organizer@fig2026.org](mailto:organizer@fig2026.org)

Tel: +27 (0)82 494 5475

## FIG Office

Located in Room 1.52 at CTICC

Email: [fig@fig.net](mailto:fig@fig.net)

Dietmar Rabich | Wikimedia Commons / CC BY-SA 4.0



# Modern Land Administration Starts with a Digital Cadastre

Modern land administration requires more than maps. SuperMap helps agencies build a digital cadastre that manages parcels, rights, and 3D property units in one unified platform—supporting efficient services, trusted data, and transparent governance.

## SuperMap Smart Cadastre Management Solution

The SuperMap Cadastre Management Platform (SuperMap CMP) leverages advanced technologies like Big Data, Cloud Computing, and Geospatial-AI to create an integrated platform for cadastre management. It enables efficient, transparent, and sustainable cadastre management throughout the data lifecycle.




SuperMap Smart Cadastre Management Platform Use Cases

- Unified cadastral database management
- AI-powered 3D cadastre and intelligent automation
- Volumetric property unit modeling for complex urban environments

## AI-empowered Spatial Data Collection, Update and Database Establishment

It manages the entire cadastral process online with a unique ID, linking project establishment, survey, data processing, review, and storage, enabling historical tracing and collaborative data management.



Automatic Extraction Result



Automatic Regularization Result



Final Result

- AI feature interpretation
- Automatic rule-based processing
- Verification and correction
- Multi-department multi-operator collaboration

**Digital Twin, Smart City, Energy, Mining, and more...**

Welcome to visit SuperMap @ Booth 33&34 to explore more solutions

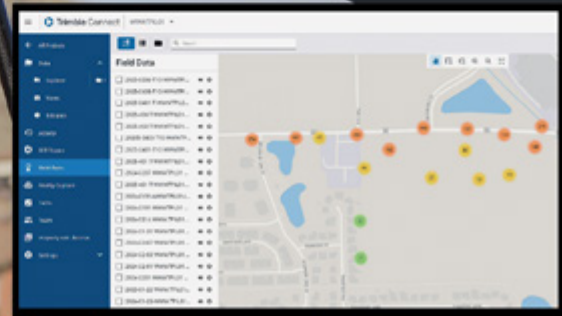


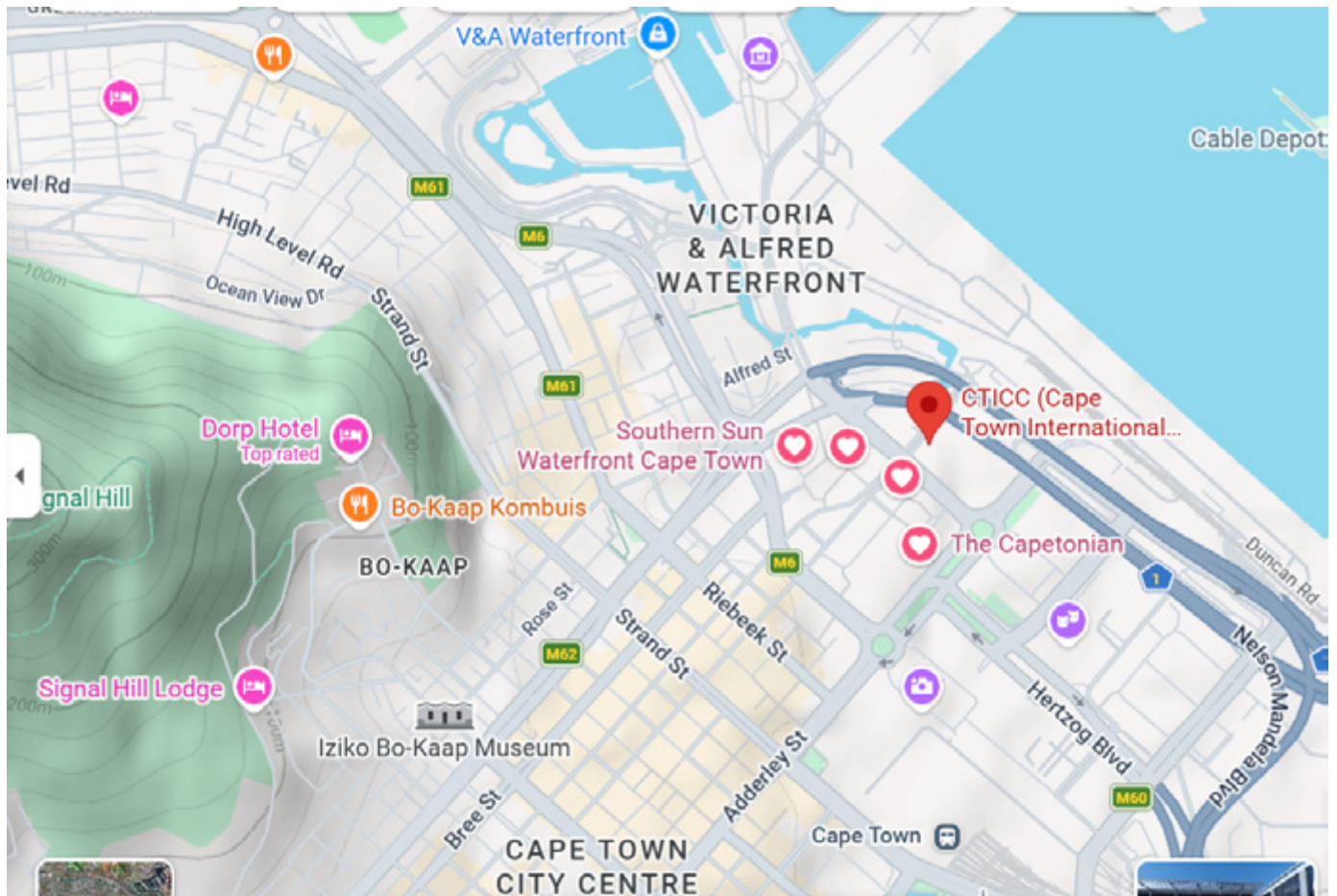


# Confidence at every turn™



LEARN MORE





**Link to Google Maps:** [maps.app.goo.gl/NktABirLeX8SFKos6](https://maps.app.goo.gl/NktABirLeX8SFKos6)

**Nearby restaurants:** [www.waterfront.co.za/leisure/food-drink/](http://www.waterfront.co.za/leisure/food-drink/)

**Tipping:** 10% is acceptable.

**Population:** More than 6 million people call Cape Town and the Western Cape their home.

**Climate:** We have a year-round mild Mediterranean climate, with temperatures averaging between 15° C and 27° C.

**Water:** Cape Town has high water quality standards, and the tap water is treated and monitored. You can safely use it for drinking, cooking, etc. If you're travelling to rural areas outside the city, it is a good idea to check local advice, as water quality can vary. The city of Cape Town has more than sufficient water, however, you are encouraged to save water in your hotel and wherever you go in Cape Town.

**Foreign exchange:** All major credit cards are accepted at most establishments.

- You can only pay cash in rands (ZAR) in South Africa. It is easy to exchange at the airport, commercial banks, Rennie's Travel, and American Express. These can be found in most shopping centres in Cape Town and the Western Cape. You may also find exchange facilities in some hotels.
- Banking hours are 9:00 to 15:30 on weekdays, and 8:30 to 11:00 on Saturdays (closed on Sundays and public holidays).

**Bus transportation in Cape Town:** The city sightseeing bus is a convenient way to see the city at your own pace as you jump on and off at your leisure. The MyCiti bus is another quick way to get around the city.

PRE-CONFERENCE EVENTS

Date	Time	Event	Place
23-24 May	07:30-22:00 (Sat) 08:45-17:00 (Sun)	10th FIG Young Surveyors Conference	The Cullinan Hotel
23-24 May	09:00-17:00 (Sat) and 09:00-12:00 (Sun)	Reference Frames in Practise (RFIP)	Capetonian Hotel
23 May	09:30-12:30	Land Value and Cadaster – Twins for Transparency of Real Estate in AI-Times	Capetonian Hotel
23 May	14:00-17:00	Real Estate price effects of climate actions & Reality Check: Are Valuation Models and Data Fit for Purpose?	Capetonian Hotel
23 May	09:00-17:00	Esri Workshop: Exploring GIS for Land Administration	CTI Convention Centre
24 May	09:00-16:00	FIG General Assembly Part 1 <a href="https://www.fig.net/organisation/general_assembly/agendas_and_minutes/2026/agenda.asp">https://www.fig.net/organisation/general_assembly/agendas_and_minutes/2026/agenda.asp</a>	CTI Convention Centre Auditorium 1

Much more than just photogrammetry software

 **3Dsurvey**

**Booth 50** | [www.3dsurvey.si](http://www.3dsurvey.si)

Safety

- For the overwhelming majority of the 1.3 million foreign visitors each year, a visit to Cape Town is a positive, memorable experience. Cape Town is a major, modern cosmopolitan South African city, and in terms of safety, think of taking the same measures you would take in, say, New York City.
- Cape Town is continually investing in and working with initiatives such as increased law enforcement deployment, technology expansion, and safety awareness at work to provide a safe environment for all. To ensure a pleasurable trip, please keep in mind a few precautions that you can employ on all your travels across the world:
- Avoid walking in deserted and dark places at night.
- Never allow strangers to assist you in any way at ATMs.
- At night, park in a secure and well-lit area with street guards.
- Keep photocopies and all valuable documents in a safe place.
- Read tourism safety tips from the Western Cape Government here: <https://www.westerncape.gov.za/edat/tourism-safety-tips>



## Cape Town International Convention Centre (CTICC)

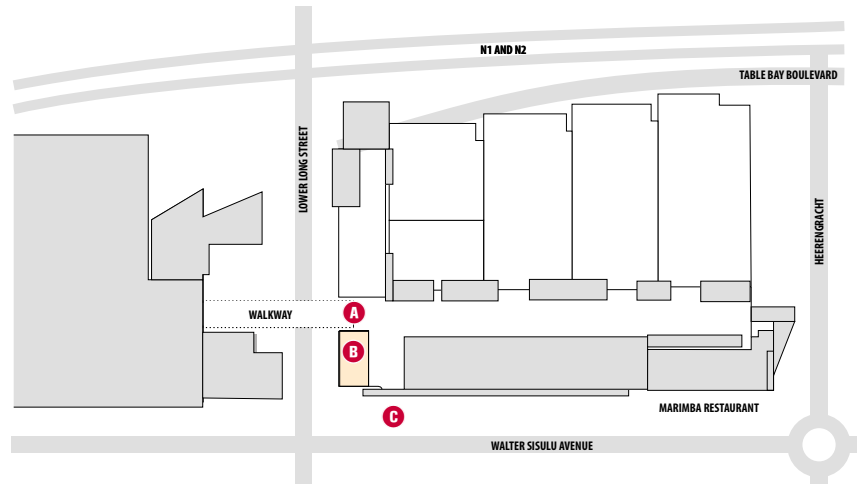
**Address:** Convention Square, 1 Lower Long Street, Cape Town 8001, South Africa

**Website:** [www.cticc.co.za](http://www.cticc.co.za)

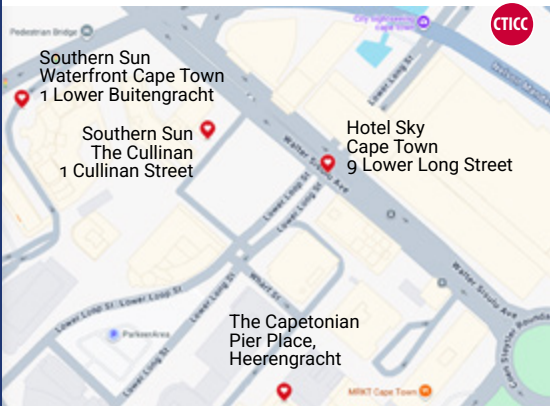
**CTICC virtual tour:**

[https://cticc.co.za/virtual\\_tour/](https://cticc.co.za/virtual_tour/)

Directions via Google Maps, search on “CTICC”.



### Nearby Conference Hotels



Read full emergency procedures here:  
<https://www.fig.net/fig2026/images/EmergencyCTICC.pdf>

### Level 0 (Ground Floor)

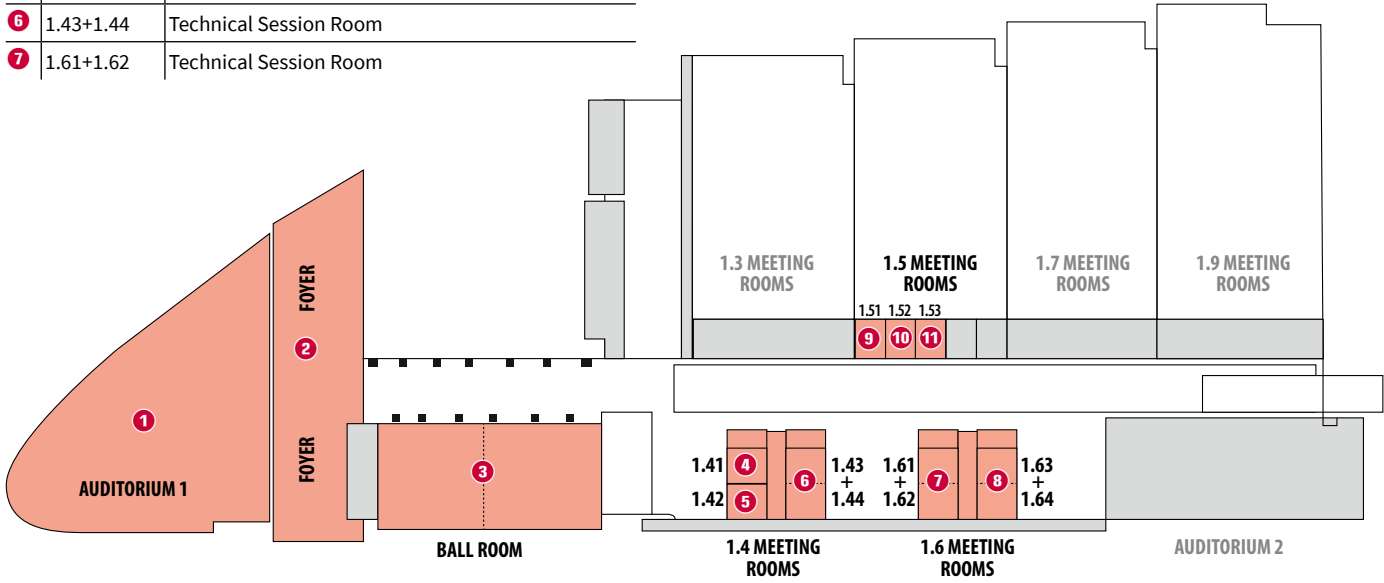
- A Main Entrance
- B Registration Desk  
Opening hours on page 7
- C Bus Area

**FIG and the local organisers send our warmest wishes to all Muslim attendees on the occasion of Eid al-Adha and proudly highlights the availability of a dedicated prayer room at the CTICC. The prayer room is located next to the Registration Desk.**

## Level 1 (First floor)

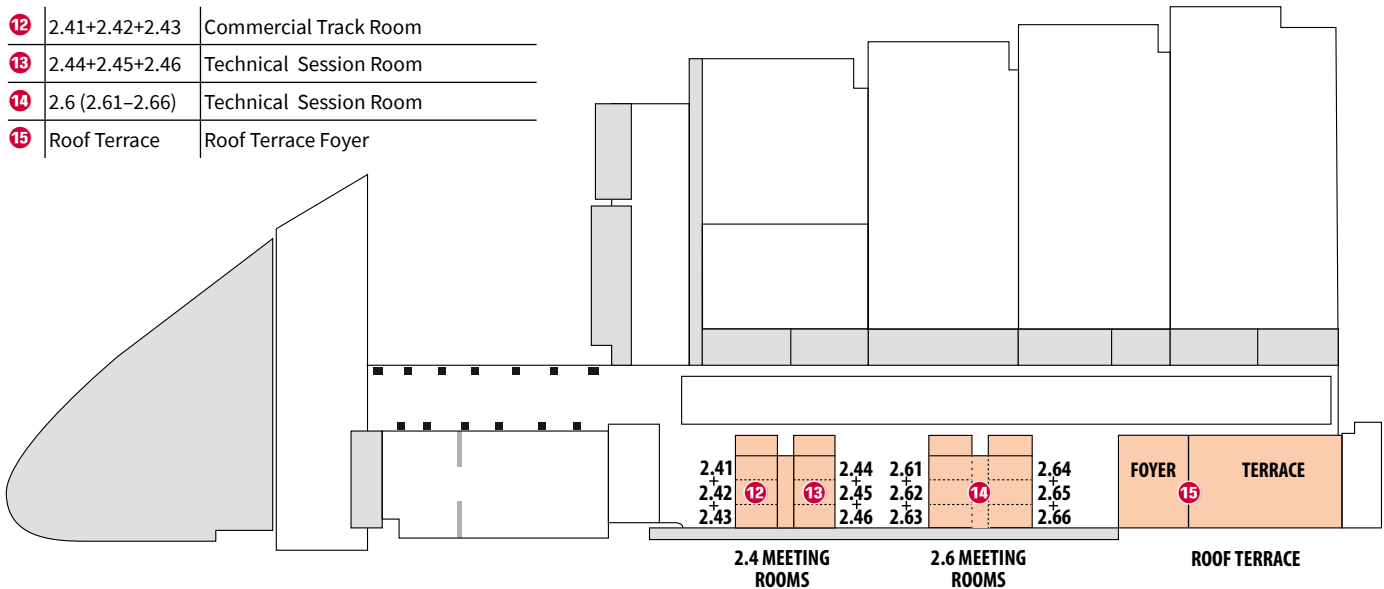
1	Auditorium 1	Plenary & Technical Sessions & General Assembly
2	Foyer	Posters, Exhibition and Catering
3	Ballroom	Exhibition and Catering
4	1.41	Meeting Room
5	1.42	Technical Session Room
6	1.43+1.44	Technical Session Room
7	1.61+1.62	Technical Session Room

8	1.63+1.64	Combined Technical Session Room
9	1.51	FIG President's Meeting Room
10	1.52	FIG Office Room
11	1.53	Speakers' Preparation Room (Opening hours page 7)



## Level 2 (Second Floor)

12	2.41+2.42+2.43	Commercial Track Room
13	2.44+2.45+2.46	Technical Session Room
14	2.6 (2.61-2.66)	Technical Session Room
15	Roof Terrace	Roof Terrace Foyer



## CONFERENCE THEME

The conference theme is “**The Future We Want – The SDG’s and Beyond**”.

FIG Congress 2026 presents a pivotal moment to accelerate action, foster innovation, and shape the next era of global sustainable development. This Congress will bring together thought-leaders, policymakers, and experts to explore how land governance, geospatial intelligence, and technological advancements can drive sustainability, resilience, and equitable growth beyond 2030.

- Geospatial Innovation for a Changing World
- Resilient Land, Water and Natural Resource Management for a Sustainable Future
- Future-Proofing the Profession: Knowledge, Skills, Standards, and Ethics to serve our changing society
- Sustainable Settlements and the Green Economy
- Contributions to our world beyond the SDGs: Integrating Policy, Technology, and People.

### IS THIS YOUR FIRST TIME ATTENDING?

**FIG Task Force on Evolutionary Diversity and Inclusion** has prepared this Newcomers’ session for you if you attend for the first time.

Hear more about:

- Understanding FIG – who, what, and why
- Making the most of your FIG Congress 2026
- Networking

*We look forward to seeing you!*

**Time and place: Monday 25 May 13:00–14:00**

**Room 1.61+1.62, CTICC**

## PROGRAMME AT A GLANCE

The programme will be available in the event app and on monitors in the conference venue. Any changes will be updated on an ongoing basis. Online programme: <https://www.fig.net/fig2026/program.htm>

MORNING	SATURDAY 23 MAY	SUNDAY 24 MAY	MONDAY 25 MAY	TUESDAY 26 MAY	WEDNESDAY 27 MAY	THURSDAY 28 MAY	FRIDAY 29 MAY		
09:00–10:30	FIG Pre-Events	FIG Pre-Events	FIG General Assembly	Opening Ceremony	Plenary Session	Plenary Session	Plenary Session	FIG General Assembly 9:00–12:00	
10:30–11:00				Coffee/tea break Exhibition opens	Coffee/tea break	Coffee/tea break	Coffee/tea break		
11:00–12:30				Plenary Session	Parallel Technical Sessions	Parallel Technical Sessions	Parallel Technical Sessions		
12:30–14:00				Lunch Posters	Lunch Posters	Lunch Posters	Lunch Posters		Farewell 12:00–13:00
14:00–15:15				Parallel Technical Sessions Poster session	Parallel Technical Sessions Poster session	Parallel Technical Sessions Poster session	Parallel Technical Sessions Poster session		
15:15–15:45				Coffee/tea break	Coffee/tea break	Coffee/tea break	Coffee/tea break		
15:45–17:00				Parallel Technical Sessions	Parallel Technical Sessions	Parallel Technical Sessions	Parallel Technical Sessions		
<b>EXHIBITION 9:00–17:00</b>									
EVENINGS			Welcome Reception	FIG Commission Dinners	Gala Dinner				

## OPENING CEREMONY

Monday 25 May at 09:00–10:30

Auditorium 1, CTICC

Master of Ceremony: *Derek Clarke*

The opening ceremony will provide a spectacular introduction to the FIG Congress, its theme, and its unique location – a festive start of the week. Be welcomed by the South African hospitality and greeted by cultural performance and welcome addresses. FIG President Dr. Diane Dumashie together with the Local Organisers will welcome all to South Africa and Cape Town.

### Addresses by

- **Alderman James Vos**, City of Cape Town
- FIG President **Diane Dumashie**

### Keynote speaker

- Dr. **Sindiswa Mzamo** “Democratising Sustainable Development: Women, Leadership and Inclusive growth in the 21st Century”



### Guest of honour

- The Minister of Land Reform & Rural Development, Mr. **Mzwanele Nyhontso**, will Open FIG2026. A respected leader in South Africa’s public sector, Minister Nyhontso currently serves on key Cabinet Committees. He is a Member of Parliament who also represents the Pan Africanist Congress (PAC) of Azania.



### Welcome Video

Watch welcome video by Dr. **Sindiswa Mzamo**

Link: <https://youtu.be/yvSK35cO924>

## Brock Gift for the Future

**John Brock** from Australia has made a remarkable donation for two young surveyors – a man and a woman – to attend the **Young Surveyors’ Network Conference 2026** as well as the full **FIG Congress 2026 in Cape Town**.

FIG thanks him for this initiative. Others are welcome to donate a registration fee, too, for other FIG events around the world during the year. Next year’s main event, Working Week 2027, will be in Stavanger, Norway.

**Multigeomatics** delivers high-quality, precision surveying and geomatics engineering services in **Ghana, South Africa** and **Liberia** for simple and complex built environment projects.

**Leveraging integrity, technical expertise,** and advanced **Geospatial equipment**, we ensure efficient, accurate project delivery from inception to handover.

Our comprehensive services include **construction surveying, network control establishment, topographic surveys, GIS, structural monitoring, mining support,** and **laser scanning**.

Committed to **accuracy, professionalism,** and **cost-effectiveness**, we build lasting client relationships and consistently deliver reliable results.  
([multigeomatics.com](http://multigeomatics.com))

## Your trusted geospatial partner

**BOOTH #13-16**

Time 2026  
**MAY 24 - 29**

Venue  
**CAPE TOWN | SOUTH AFRICA**



▶ ViLi i100



▶ X500



▶ RS7

Each conference day 25–28 May 2026 will start with a plenary session with key topics under the overall theme of “The Future We Want – The SDGs and Beyond”.

## Plenary Session 1

### Shaping Our Future: Strategic Leadership Advocating Sustainable Policies that Implements Resilient Practice

Monday 25 May 2026, 11:00–12:30 Auditorium 1, CTICC

Moderator: Mohammad Mammen Kabir, Chair of FIG Africa Regional Network



#### The Status of Land and Governance Report

Andre Nonguierma  
Chief, GiMS Section,  
United Nations Economic Commission for Africa  
(UNECA)



#### From Vision to Action: People & Planet in the FIG Sustainability Agenda 2023–2026

Diane Dumashie  
FIG President



#### Securing a Billion Rights: A Call to Action

Mika-Petteri Torhonen  
Lead Land Tenure,  
World Bank



#### Achieving the Future We Want – Sharing Our Call to Action

Paula Dijkstra  
Task Force Chair FIG and the SDGs

## Plenary Session 2

### Actioning Climate-Resilient Futures: Collaborative Pathways Across Built and Ocean Environments in Land Governance, and the People Land Relationships

Tuesday 26 May 2026, 09:00–10:30 Auditorium 1, CTICC

Moderator: Nondwe Monyake, Surveyor General, KwaZulu-Natal, South Africa



#### The Status of Land and Governance Report

Ward Anseeuw  
Senior Land Tenure Team Leader,  
United Nations Food and Agriculture  
Organization (UN-FAO)



#### The S-100 Standard: Enabling a New Digital Vision of the Marine Environment

Luigi Sinapi  
Director General,  
International Hydrographic Organisation (IHO)



#### Surveyors and Climate Resilience: Practical Climate Actions

Clarissa Augustinus  
FIG Ambassador and  
Chair of FIG Climate Compass Task Force



#### Navigating the future: Surveyors, Public Interest and the Data to Decision Gap

Nicholas Mclean  
President, Royal Institution of Chartered  
Surveyors (RICS), UK

## Plenary Session 3

### Building Connected Digital Futures: Innovation at the Intersection of Geography, Data, and Technology

Wednesday 27 May 2026, 09:00–10:30 Auditorium 1, CTICC

Moderator: Qin Yan, FIG Vice President



#### Applications of Geospatial Solutions and Technologies for Climate Resilience

Victor Khoo  
Chief Surveyor & Director, Survey and Geomatics  
Singapore Land Authority



#### Transforming Data Chaos into Digital Clarity for Land and Beyond

Craig Hill  
Vice President Marketing & Services,  
Leica Geosystems



#### Land Cover, Remote Sensing and Artificial Intelligence

Lena Halounova  
President ISPRS



#### Actionable Cartography: The Atlas of Sustainability

Georg Gartner  
President ICA



#### Are We Map Makers in a Modern World?

James Norris  
International Policy Lead  
at Ordnance Survey, UK

## Plenary Session 4

### Delivering Through Partnership and Knowledge: Advancing an Inclusive Agenda with Shared Purpose

Thursday 28 May 2026, 09:00–10:30 Auditorium 1, CTICC

Moderator: David Elegbede, Co-Lead FIG VCSP and Chair, YSN Africa Network



#### Partnerships That Deliver: Designing Decision-Ready Geospatial Systems for National Capability

Clinton Heimann, Acting Director General  
at Department of Land Reform and Rural  
Development



#### Leading for an Inclusive Agenda and Shared Purpose

Emmanuel Nkurunziza  
Director General, Regional Centre  
for Mapping of Resources for Development  
(RCMRD)



#### Geospatial Planning for Spatial Justice: Securing Rural Tenure and Advancing Land Reform in South Africa

Nomfundo Ntloko  
Chief Land Claims Commissioner, Commission  
on Restitution of Land Rights, South Africa



#### Women's Land Rights – A Movement for Tomorrow, an Invitation for Today

Beth Roberts  
Director, Global Lead of Stand for Her Land,  
Landesa

## Gala Dinner

**Wednesday, 27 May at 19:30**

An unforgettable evening at GOLD Restaurant.

Indulge in a remarkable culinary journey through traditional African cuisine, followed by vibrant entertainment and dance that celebrate the richness of the continent's culture.

Dress code: Festive or traditional attire.

Shuttle service will depart from the CTICC bus parking area at 19:00, arriving at GOLD Restaurant for the 19:30 start. Return shuttles will operate between 22:00 and 23:00, running between GOLD Restaurant, CTICC, and the Cullinan Hotel.



@GOLD Restaurant

## Social Media

Channel	Local FIG Congress 2026 organisers	FIG
LinkedIn	<a href="https://www.linkedin.com/company/fig2026cpt">https://www.linkedin.com/company/fig2026cpt</a>	<a href="http://www.linkedin.com/company/fig---international-federation-of-surveyors">www.linkedin.com/company/fig---international-federation-of-surveyors</a>
Facebook	<a href="https://www.facebook.com/FIG2026">https://www.facebook.com/FIG2026</a>	<a href="https://www.facebook.com/internationalfederationofsurveyors">https://www.facebook.com/internationalfederationofsurveyors</a>
Instagram	<a href="https://www.instagram.com/figct_2026/">https://www.instagram.com/figct_2026/</a>	
YouTube		<a href="https://www.youtube.com/channel/UCnILnXagUY5Y2f8Hy-yaw2Q">https://www.youtube.com/channel/UCnILnXagUY5Y2f8Hy-yaw2Q</a>

 Hi-Target

HTS-820 Robotic Total Station

Work So   .  
Work Reliable.



Free Stationing



Fast & Reliable Tracking



Automatic Monitoring



[www.hi-target.com.cn](http://www.hi-target.com.cn)

[sales@hi-target.com.cn](mailto:sales@hi-target.com.cn)

Click on the individual sessions to see more info online

Monday, 25 May					
	AUDITORIUM 1	ROOF TERRACE	1.41	1.42 (Meetings)	1.43+1.44
09:00–10:30	FIG Opening Ceremony				
10:30–11:00	Morning Tea/Coffee Break incl. Opening of Exhibition – Foyer outside Auditorium 1 and Ballroom; Tea/Coffee also served at Roof Terrace Foyer				
11:00–12:30	PLENARY SESSION 1: Shaping Our Future				
12:30–13:00	Lunch – Foyer outside Auditorium 1, Ballroom & Roof Terrace Foyer				
13:00–14:00	FIG Commission 1 Meeting (Professional Standards and Practice)				
14:00–15:15	<b>TS01A: The Future We Want – Call to Action I: Advocate &amp; Innovate (Panel Discussion) – Task Force on SDGs</b> C: TF SDG, 1–10, TF CLIMATE, TF DIVERSITY, YSN	<b>TS01B: Transparency in the Real Estate Markets – The Use of AI Needs Good Data</b> C: 9	<b>TS01C: Innovating with Purpose</b> C: TF EVOLUTIONARY DIVERSITY AND INCLUSION, 1–10	<b>IAAO Meeting (By invitation only)</b> C: IAAO	<b>TS01D: Land and Conflict: Developing Land Markets to Promote Resilience in Conflict Affected Settings</b> C: WORLD BANK
15:15–15:45	Afternoon Tea/Coffee Break – Foyer outside Auditorium 1, Ballroom & Roof Terrace Foyer				
15:45–17:00	<b>TS02A: Framework for Effective Land Administration (FELA)</b> C: 7, UN-GGIM EG-LAM	<b>TS02B: Geospatial Startups: Youth Entrepreneurs – Building Sustainable Futures – Young Surveyors Network</b> C: YSN	<b>TS02C: FIG Regional Capacity Development Meeting Americas</b> C: FIG AMERICAS CAPACITY DEVELOPMENT NETWORK (AMERICAS CDN)	<b>TS02D: UN-GGIM/FIG Focus on Africa: A Decade Long Commitment in Addressing Africa's Geospatial Information Needs</b> C: UN-GGIM-AFRICA	
EVENING	Welcome Reception – Foyer outside Auditorium 1, Ballroom & Roof Terrace Foyer				
Tuesday, 26 May					
09:00–10:30	PLENARY SESSION 2: Actioning Climate-Resilient Futures				
10:30–11:00	Morning Tea/Coffee Break – Foyer outside Auditorium 1, Ballroom & Roof Terrace Foyer				
11:00–12:00	<b>TS03A: Collaborative, Integrated Sustainable Development – The Approach from the Built Environment Professions</b> C: Local Organising Committee (LOC)	<b>TS03B: The Future We Want – Call to Action II / Collaborate &amp; Deliver beyond 2030 (Panel Discussion) – Task Force on SDGs</b> C: TF SDG, 1–10, YSN	<b>TS03C: Enhancing Flood Resilience in the Face of a Changing Climate</b> C: 4, TF CLIMATE COMPASS	<b>FIG Foundation Meeting (By invitation only)</b>	<b>TS03D: Map Africa – A Continental Approach to Strengthening Africa's Geospatial Foundations</b> C: FIG Platinum Corporate Member Session – Esri, 7
12:30–13:00	Lunch – Foyer outside Auditorium 1, Ballroom & Roof Terrace Foyer				
13:00–14:00	FIG Commission 6 Meeting (Engineering Surveys)				
14:00–15:15	<b>TS04A: Reference Frames and Dynamic Datums across Land and Sea to Support our Changing Planet</b> C: 5, 4		<b>TS04C: Business of Surveying &amp; Mapping</b> C: 1		
15:15–15:45	Afternoon Tea/Coffee Break – Foyer outside Auditorium 1, Ballroom & Roof Terrace Foyer				
15:45–17:00	<b>TS05A: Innovative Applications of Cost-Effective Positioning in Mitigating the Impact of Disasters &amp; Climate</b> C: 5, 6, TF CLIMATE COMPASS		<b>TS05C: Emerging Technologies and Construction Intelligence</b> C: 10, TF SDG	<b>TS05D: Building the Future of Land Administration Together</b> C: UN-GGIM	
EVENING	Commission Dinners – Different restaurants				

## Commission Meetings

Commission meetings during lunch break from 13:00-14:00 at CTICC.

<b>Commission 1</b>	25 May: Roof Terrace	<b>Commission 6</b>	26 May: Roof Terrace
<b>Commission 2</b>	27 May: Room 2.6	<b>Commission 7</b>	25 May: Room 2.6
<b>Commission 3</b>	27 May: Roof Terrace	<b>Commission 8</b>	28 May: Room 2.6
<b>Commission 4</b>	26 May: Room 1.61+1.62	<b>Commission 9</b>	26 May: Room 2.6
<b>Commission 5</b>	27 May: Room 1.61+1.62	<b>Commission 10</b>	28 May: Room 1.61+1.62

						Monday, 25 May
1.61+1.62	1.63+1.64	2.41–2.43	2.44–2.46	2.6	FOYER POSTERS	
						09:00–10:30
<b>Morning Tea/Coffee Break incl Opening of Exhibition</b> – Foyer outside Auditorium 1 and Ballroom; Tea/Coffee also served at Roof Terrace Foyer						10:30–11:00
						11:00–12:30
<b>Lunch</b> – Foyer outside Auditorium 1, Ballroom & Roof Terrace Foyer						12:30–13:00
<b>Newcomers Session – Welcome to FIG and the FIG Congress 2026</b>					<b>Commission 7 meeting (Cadastral and Land Management)</b>	13:00–14:00
<b>TS01E: Surveying for Climate Resilience: Practical Climate Actions – Task Force on Climate Compass</b> C: TF CLIMATE COMPASS	<b>TS01F: Geospatial Intelligence and Governance in Spatial Planning Decision-Making</b> C: 8	<b>TS01S: Converging Technologies – Towards Accessible 3D Data Capture for Surveying</b> C: CHC NAVIGATION COMMERCIAL TALK	<b>TS01G: Modern Sensor Technologies and Analysis Methods for Deformation Monitoring</b> C: 6	<b>TS01H: Multi-Purpose Positioning Infrastructure for Sustainable Land Administration and Development across Africa</b> C: 5, 7, ARN, CAPACITY DEVELOPMENT NETWORK	<b>TS01I: Poster Sessions – Group 1</b>	14:00–14:30
<b>Afternoon Tea/Coffee Break</b> – Foyer outside Auditorium 1, Ballroom & Roof Terrace Foyer						15:15–15:45
<b>FIG Member Association Forum (incl. Regional Bodies)</b> C: MEMBER ASSOCIATIONS	<b>TS02F: Innovations in Professional Education</b> C: 2	<b>TS02S: AI and GIS – Taking the Mystery Out of Today's Technology for Land Administration</b> C: ESRI COMMERCIAL TALK, 7	<b>TS02G: Valuing the Invisible: Practical Advances in Unregistered Land, Non Market Value and Fit for Purpose Land Tools</b> C: 9, UN-Habitat (GLTN)	<b>TS02H: Land Administration, Cadastre and SDIs for Inclusive Development</b> C: 3		15:45–17:00
<b>Welcome Reception</b> – Foyer outside Auditorium 1, Ballroom & Roof Terrace Foyer						EVENING
						Tuesday, 26 May
						09:00–10:30
<b>Morning Tea/Coffee Break</b> – Foyer outside Auditorium 1, Ballroom & Roof Terrace Foyer						10:30–11:00
<b>TS03E: GeoAI and Geo-Analytics for Sustainable Land and Inclusive Places – Joint FIG/ISPRS Session</b> C: 3, ISPRS TC IV	<b>TS03F: The Status of Land and Governance report (SLTG): Progress in Policy, Lagging in Practice – Joint UN-FAO/FIG Session</b> C: UN-FAO	<b>TS03S: Shaping the Future of Airborne Mapping with Hybrid Imaging &amp; LiDAR Technology</b> C: Leica Commercial Talk	<b>TS03G: Géodésie, Innovation et Applications Environnementales</b> C: FRENCH SESSION	<b>TS03H: Education, Training and Capacity Building: Updates from around the World</b> C: 5, YSN, IAG-ECS, ARN-CDN		11:00–12:00
						12:30–13:00
<b>FIG Commission 4 Meeting (Hydrography)</b>		<b>Lunch</b> – Foyer outside Auditorium 1, Ballroom & Roof Terrace Foyer			<b>FIG Commission 9 Meeting (Valuation and the Management of Real Estate)</b>	13:00–14:00
<b>TS04E: Reimagining Land Administration Education: Towards Conceptualising a Core Body of Knowledge 1</b> C: 2, 7, UN-HAB, GLTN, UN-GGIM EG-LAM, UN-FAO, NELGA, EALAN, LALAN, LPN, GAL		<b>TS04S: The Geospatial-Driven Digital Mine</b> C: TRIMBLE COMMERCIAL TALK	<b>TS04G: Renseignement Géospatial, IA et Défis de Gouvernance</b> C: FRENCH SESSION	<b>TS04H: Fit for Purpose Land Administration (FFPLA)</b> C: 7		14:00–15:15
<b>Afternoon Tea/Coffee Break</b> – Foyer outside Auditorium 1, Ballroom & Roof Terrace Foyer						15:15–15:45
<b>TS05E: Reimagining Land Administration Education: Towards Conceptualising a Core Body of Knowledge 2</b> C: 2, 7, UN-HABITAT GLTN, UN-GGIM EG-LAM, UN-FAO, NELGA, EALAN, LALAN, LPN, GAL	<b>TS05F: Narrating Change – Task Force on Evolutionary Diversity and Inclusion</b> C: TF EVOLUTIONARY DIVERSITY AND INCLUSION, 1, 2, 7	<b>TS05S: From Above and Below: An Integrated Geomatics Demonstration for Smart Urban Development in Saudi Arabia</b> C: ALQOTR CONSULTING COMPANY COMMERCIAL TALK	<b>TS05G: Gouvernance Foncière, Rôles Professionnels et Développement Durable</b> C: FRENCH SESSION	<b>TS05H: 3D Land Administration and LADM</b> C: 7, 3		15:45–17:00
<b>Welcome Reception</b> – Different restaurants						EVENING

## New this year: Posters!

- Meet and talk directly with the authors behind the abstracts assigned to Posters.
- Enjoy more dialogue, fresh insights, and easy networking.
- Posters change after two days – so there's always something new to explore.
- Meet the authors in breaks and in the dedicated poster sessions right after the lunch break

Poster area is located in the foyer outside Auditorium 1.

Click on the individual sessions to see more info online

Wednesday, 27 May					
	AUDITORIUM 1	ROOF TERRACE	1.41	1.42 (Meetings)	1.43+1.44
09:00–10:30	PLENARY SESSION 3: Building Connected Digital Futures				
10:30–11:00	Morning Tea/Coffee Break – Foyer outside Auditorium 1, Ballroom & Roof Terrace Foyer				
11:00–12:30	TS06A: SASDI – The Importance of a Credible Geospatial Data Register C: LOCAL ORGANISING COMMITTEE (LOC)	TS06B: Practical Examples of Surveying for Climate Resilience – Task Force on Climate Compass C: TF CLIMATE COMPASS	TS06C: International Surveying C: 1	CASLE Meeting (By invitation only) C: CASLE	TS06D: Driving Sustainable Progress: When Transformative Innovation Meets Expertise C: FIG PLATINUM CORPORATE MEMBER SESSION – LEICA
12:30–13:00	Lunch – Foyer outside Auditorium 1, Ballroom & Roof Terrace Foyer				
13:00–14:00					
14:00–15:15	TS07A: An Analog Earth in Digital Models: Capturing the World around Us C: 5, 6, FIG STANDARDS NETWORK	TS07B: Geospatial Innovations towards Managing Disasters, Land Degradation, and Climate Change C: 8, 3, TF CLIMATE CHANGE	TS07C: Surveying History in South Africa and Elsewhere C: HISTORY SESSION	Forum of Regional Bodies (FoRB)	TS07D: Smart and Innovative Solutions for the Built Environment C: 10
15:15–15:45	Afternoon Tea/Coffee Break – Foyer outside Auditorium 1, Ballroom & Roof Terrace Foyer				
15:45–17:00	TS08A: Sustainable Governance of Land, Water, and Natural Resources C: 8	TS08B: Spatially Enabled Societies: Governance, Participation and Community Resilience I C: 3	TS08C: World Famous Surveyors in South Africa and Colonial Reform C: HISTORY SESSION		TS08D: Real World Applications of Monitoring C: 6
EVENING	Gala Dinner – Gold Restaurant – with ticket only				
Thursday, 28 May					
09:00–10:30	PLENARY SESSION 4: Delivering Through Partnership and Knowledge			National Committee for ICA and ISPRS (NRF) Meeting 1 (By invitation only) C: ICA, ISPRS, NRF	
10:30–11:00	Morning Tea/Coffee Break – Foyer outside Auditorium 1, Ballroom & Roof Terrace Foyer				
11:00–12:30	TS09A: Advancing Planning Principles and FELA Pathways for Stronger Customary Land Governance C: LOC	TS09B: Young Voices, Global Impact: VCSP Shaping the Future We Want – Young Surveyors Network C: YSN	TS09C: FIG Regional Capacity Meeting Asia/Pacific (AP CDN) C: FIG ASIA PACIFIC CAPACITY DEVELOPMENT NETWORK (AP CDN)	National Committee for ICA and ISPRS (NRF) Meeting 2 (By invitation only) C: ICA, ISPRS, NRF	TS09D: Engineering the Future: The Power of Precise Geospatial Data in Transforming Global Industries C: TRIMBLE FIG PLATINUM CORPORATE MEMBER SESSION, OPTRON
12:30–13:00	Lunch – Foyer outside Auditorium 1, Ballroom & Roof Terrace Foyer				
13:00–14:00					
14:00–15:15	TS10A: Integrating Land Administration Functions: Tenure, Use, and Value C: 7, 8, 9	TS10B: Workshop on Surveying for Climate Resilience: Practical Climate Actions – Task Force on Climate Compass C: 7, 8, 9	TS10C: Land Administration: Advancing FELA through the Nine Pathways – Joint UN-GGIM/FIG Session C: UN-GGIM	National Committee for ICA and ISPRS (NRF) Meeting 3 (By invitation only) C: ICA, ISPRS, NRF	TS10D: Technologies Reshaping Marine Surveying: Bathymetry, Hydrography, and Uncrewed Survey Workflows C: FIG PLATINUM CORPORATE MEMBER SESSION – CHC NAVIGATION
15:15–15:45	Afternoon Tea/Coffee Break – Foyer outside Auditorium 1, Ballroom & Roof Terrace Foyer				
15:45–17:00	TS11A: AI and Remote Sensing for Land Administration C: 7	TS11B: From Parcels to Policy: Intelligent Cadastral and Valuation Systems for Transparency, ESG, and Taxation C: 9, 7	TS11C: FIG Regional Capacity Development Meeting Africa Regional Network (ARN) C: AFRICA REGIONAL NETWORK (ARN)	FIG Corporate Members Meeting (By invitation only)	TS11D: 3D Digital Twins, City Models and Infrastructure Monitoring C: 3
EVENING	Free Evening				
Friday, 29 May					
09:00–12:00	FIG General Assembly – Day 2 and Closing				
12:00–13:00	Farewell Reception and Welcome to FIG Working Week 2027 in Stavanger, Norway – Exhibition area + Foyer outside Auditorium 1				

Wednesday, 27 May					
1.61+1.62	1.63+1.64	2.41–2.43	2.44–2.46	2.6	FOYER POSTERS
					09:00–10:30
<b>Morning Tea/Coffee Break</b> – Foyer outside Auditorium 1, Ballroom & Roof Terrace Foyer					10:30–11:00
TS06E: The Mid-Career Map: Stories, Strides and Shared Paths – Young Surveyors Network C: YSN	TS06F: Women's Access to Land and Services C: 7, 1	TS06SA: From Precision Hardware to Open Ecosystem C: ESURVEY-GNSS COMMERCIAL TALK	TS06G: Alternative Methods and Methodologies in the Class for Better Education C: 2	TS06H: Oceans in Crisis: Solutions for a Resilient Future C: 4	11:00–12:30
		TS06SB: RCMRD Connects Space to the Village C: RCMRD Commercial Talk			
<b>FIG Commission 5 Meeting (Positioning and Measurement)</b>	<b>Lunch</b> – Foyer outside Auditorium 1, Ballroom & Roof Terrace Foyer			<b>FIG Commission 9 Meeting (Valuation and the Management of Real Estate)</b>	12:30–13:00 13:00–14:00
<b>FIG Director Generals Forum</b>	TS07F: Customary Land Governance and the Journey to the Future of Africa: Getting There Without Getting Lost C: UN-HABITAT, FIG AFRICA REGIONAL NETWORK (ARN)	TS07S: Efficient One-Person Engineering Surveying with a Vision-Enhanced Robotic Total Station C: HI-TARGET COMMERCIAL TALK	TS07G: Climate Change and the Effect on Real Estate Prices C: 9	TS07H: Land Expropriation, Fair Compensation and Transparency of the Valuation Process C: 9	TS07I: Poster Sessions – Group 2 14:00–15:15
<b>Afternoon Tea/Coffee Break</b> – Foyer outside Auditorium 1, Ballroom & Roof Terrace Foyer					15:15–15:45
TS08E: Update of FIG's Women's Land Rights Publication C: 7, CDNS, WB, FAO, ILC, ALI, S4HL, G20 GLI, ESRI, TRIMBLE	TS08F: UN-GGIM-Geospatial Societies Capacity Building Workshop C: UN-GGIM-GEOSPATIAL SOCIETIES	TS08S: SLAM Applications – Innovation makes a difference C: SINOGNSS (COMNAVTECH) COMMERCIAL TALK	TS08G: Capacity Development and Lifelong Learning in the Geospatial Professions C: 2	TS08H: Hydrographic Innovation for the Future We Want C: 4	15:45–17:00
<b>Gala Dinner</b> – Gold Restaurant – with ticket only					EVENING
Thursday, 28 May					
					09:00–10:30
<b>Morning Tea/Coffee Break</b> – Foyer outside Auditorium 1, Ballroom & Roof Terrace Foyer					10:30–11:00
TS09E: Constructing for Sustainability and Resilience C: 10	TS09F: The Future We Want – Call to Action III: Inspiring Examples from the Field – Task Force on SDGs C: TF SDG, 1–10, TF CLIMATE, TF DIVERSITY, YSN	TS09S: Empowering Sustainable Development with Geo-Intelligence: SuperMap GIS Applications in Natural Resource Management C: SUPERMAP COMMERCIAL TALK	TS09G: Immersive Technologies, Visualisation and Simulation Methods in Geodesy C: 6	TS09H: Climate Action, Disaster Risk and Environmental Sustainability C: 3	11:00–12:30
<b>FIG Commission 10 Meeting (Construction Economics and Management)</b>	<b>Lunch</b> – Foyer outside Auditorium 1, Ballroom & Roof Terrace Foyer			<b>FIG Commission 8 Meeting (Spatial Planning and Development)</b>	12:30–13:00 13:00–14:00
	TS10F: Land Tenure Data and Accountability for the Future We Want – Towards a Global Land Tenure Map (GLTM) C: UN-FAO	TS10S: GEOSA's Geospatial Transformation: Driving Economic Development through Governance, Regulation, and Smart Oversight C: GEOSA COMMERCIAL TALK	TS10G: Soft Launch of the New Edition of the Ethical Principles and Model Code of Professional Conduct C: 1, 7	TS10H: Shaping Tomorrow: Digital Transformation in Spatial Governance, and its Societal Impact C: 8, 7	14:00–15:15
<b>Afternoon Tea/Coffee Break</b> – Foyer outside Auditorium 1, Ballroom & Roof Terrace Foyer					15:15–15:45
<b>FIG Academic Forum</b>	TS11F: Spatially Enabled Societies: Governance, Participation and Community Resilience II C: 3		TS11G: Digital Transformation of Land Administration Systems C: 7	TS11H: GeoAI, Earth Observation and Spatial Intelligence for SDG Monitoring C: 3	15:45–17:00
Free Evening					EVENING
Friday, 29 May					
					09:00–12:00
Farewell reception and welcome to FIG Working Week 2027 in Stavanger, Norway – Exhibition area + Foyer outside Auditorium 1					12:00–13:00

**Technical programme:**

[https://www.fig.net/fig2026/technical\\_program.htm](https://www.fig.net/fig2026/technical_program.htm)

The programme will also be available in the event app and on monitors in the conference venue.

Any changes will be updated on an ongoing basis.

**FIG's Technical Work is led by ten Commissions:**

No.	FIG Commission Theme	Chairs 2023–2026	Chairs Elect 2027–2030
1	Professional Standards and Practice	Mr. <b>Timothy Burch</b> , USA	<b>Mark Scanlon</b> , Australia
2	Professional Education	Dr. <b>Dimo Todorovski</b> , Netherlands	<b>Rosario Casanova</b> , Uruguay
3	Spatial Information Management	Dr. <b>Sagi Dalyot</b> , Israel	<b>Markus Schaffert</b> , Germany
4	Hydrography	Dr. <b>M.D .Eranda K. Gunathilaka</b> , Sri Lanka	<b>Gordon Johnston</b> , United Kingdom
5	Positioning and Measurement	Dr. <b>Ryan Keenan</b> , Australia	<b>Kevin Ahlgren</b> , United States
6	Engineering Surveys	Prof. Dr. <b>Werner Lienhart</b> , Austria	<b>Peter Bauer</b> , Austria
7	Cadastre and Land Management	Dr. <b>Rohan Bennett</b> , Australia	<b>Kirsikka Riekkinen</b> , Finland
8	Spatial Planning and Development	Dr. <b>Kwabena Obeng Asiama</b> , Ghana	<b>Naa Dedei Tagoe</b> , Ghana
9	Valuation and the Management of Real Estate	Mr. <b>Peter Ache</b> , Germany	<b>Małgorzata Renigier-Bitozor</b> , Poland
10	Construction Economics and Management	Ms. <b>Mercy Iortyer</b> , Nigeria	<b>Celestina Nkechi Eke</b> , Nigeria

**FIG Networks**

- **FIG Young Surveyors Network**  
Chair: **Shirley Tendai Chapunza**, Zimbabwe
- **FIG Standards Network**  
Chair: **David Martin**, France
- **FIG Regional Capacity Development Networks:**
  - **FIG Africa Regional Network**  
Chair: **Mohammad Kabir Mansur**, Nigeria
  - **FIG Asia Pacific Capacity Development Network**  
Chair: **Rob Sarib**, Australia
  - **FIG Americas Capacity Development Network**  
Chair: **Dan Roman**, USA

**Task Forces**

- **Task Force on SDGs**  
Chair **Paula Dijkstra**, Netherlands
- **Task Force on Climate Compass**  
Chair **Clarissa Augustinus**, Ireland
- **Task Force on Diversity, Equity & Inclusion**  
Chair **Roshni Sharma**, Australia

**Scientific Programme with Local organisers**

Prof. **Jenny Whittal**, Dr. **Kevin Musungu** and Dr. **Mbulisi Sibanda**.

**The Scientific Committee of the Peer Review Papers**

**Chief Editor:** Prof. **Volker Schwieger**, Germany

**Members:**

- **Tim Burch**, United States
- **Dimo Todorovski**, Netherlands
- **Hartmut Müller**, Germany
- **Eranda K. Gunathilaka**, Sri Lanka
- **Ryan Keenan**, Australia
- **Werner Lienhart**, Austria
- **Rohan Bennett**, Australia
- **Marije Louwsma**, Netherlands
- **Heidi Falkenbach**, Finland

Source: Pixabay | CCO





# Join Our Full-Day Workshop!

Saturday, May 23, 2026 | 9:00 AM–5:00 PM



## Exploring GIS for Land Administration

This one-day technical workshop will explore ways that geographic information system (GIS) can be used by land administration agencies to enhance their workflows. From using GNSS and drones for field data collection, to automating feature extraction from imagery with geospatial AI, to managing parcels and exploring property valuation techniques, there's something for everyone! The topics will be covered at an introductory level, so no need to have extensive GIS knowledge or experience.



**Register Here**

**[link.esri.com/fig-26-workshop](https://link.esri.com/fig-26-workshop)**



## SPECIAL SESSIONS

FIG Congress is much more than a conference with technical sessions. There are also administrative and organisational meetings, forums and sessions, sub-events, and special sessions with partners.

### Local Organiser Committee (LOC) Sessions

All in Auditorium 1 at CT International Convention Centre

Title	Time
Collaborative, integrated sustainable development – The approach from the Built Environment professions	Tuesday 26 May 11:00–12:30
SASDI – The Importance of a Credible Geospatial Data Register	Wednesday 27 May 11:00–12:30
Advancing Planning Principles and FELA Pathways for Stronger Customary Land Governance	Thursday 28 May 11:00–12:30

### Joint Partner Sessions

Title	Partners	Time	Room
Land and Conflict: Developing Land Markets to Promote Resilience in Conflict Affected Settings	<ul style="list-style-type: none"> <li>World Bank</li> </ul>	Monday 25 May 14:00–15:15	1.43+1.44
Valuing the Invisible: Practical Advances in Unregistered Land, Non-Market Value and Fit for Purpose Land Tools	<ul style="list-style-type: none"> <li>FIG Commission 9</li> <li>UN-Habitat GLTN (Global Land Tool Network)</li> </ul>	Monday 25 May 15:45–17:00	2.44+2.45+2.46
Focus on Africa: A Decade-long Commitment in Addressing Africa's Geospatial Information Needs	<ul style="list-style-type: none"> <li>UN-GGIM-Africa (United Nations Committee of Experts on Global Geospatial Information Management)</li> </ul>	Monday 25 May 15:45–17:00	1.43+1.44
GeoAI and Geo-analytics for Sustainable Land and Inclusive Places	<ul style="list-style-type: none"> <li>International Society for Photogrammetry and Remote Sensing (ISPRS)</li> </ul>	Tuesday 26 May 11:00–12:30	1.61+1.62
The Status of Land and Governance report (STLG): Progress in Policy, Lagging in Practice	<ul style="list-style-type: none"> <li>UN-FAO (Food and Agriculture Organization of the United Nations)</li> </ul>	Tuesday 26 May 11:00–12:30	1.63+1.64
Building the Future of Land Administration Together	<ul style="list-style-type: none"> <li>UN-GGIM (United Nations Committee of Experts on Global Geospatial Information Management)</li> </ul>	Tuesday 26 May 15:45–17:00	1.43+1.44
UN-GGIM-Geospatial Societies Capacity Building Workshop	<ul style="list-style-type: none"> <li>UN-GGIM-Geospatial Societies</li> </ul>	Wednesday 27 May 15:45–17:00	1.63+1.64
Customary Land Governance and the Journey to the Future of Africa: Getting There Without Getting Lost	<ul style="list-style-type: none"> <li>UN-Habitat (GLTN Global Land Tool Network)</li> <li>FIG Africa Regional Network (ARN)</li> </ul>	Wednesday 27 May 14:00–15:15	1.63+1.64
Land Administration: Advancing FELA through the Nine Pathways	<ul style="list-style-type: none"> <li>UN-GGIM (United Nations Committee of Experts on Global Geospatial Information Management)</li> <li>FIG Commission 7</li> </ul>	Thursday 28 May 14:00–15:15	1.41
Land Tenure Data and Accountability for the Future We Want – Towards a Global Land Tenure Map (GLTM)	<ul style="list-style-type: none"> <li>UN-FAO (Food and Agriculture Organization of the United Nations)</li> </ul>	Thursday 28 May 14:00–15:15	1.63+1.64

### FIG Corporate Members Sessions

Title	Company	Time	Room
Map Africa – A Continental Approach to Strengthening Africa's Geospatial Foundations	Esri	Tuesday 26 May 11:00–12:30	1.43+1.44
Driving sustainable progress: When transformative innovation meets expertise	Leica Geosystems	Wednesday 27 May 11:00–12:30	1.43+1.44
Engineering the future: The power of precise geospatial data in transforming global industries	Trimble, Optron	Thursday 28 May 11:00–12:30	1.43+1.44
Technologies Reshaping Marine Surveying: Bathymetry, Hydrography, and Uncrewed Survey Workflows	CHC Navigation	Thursday 28 May 14:00–15:15	1.43+1.44

## French Sessions

All on Tuesday 26 May in room 2.44+2.45+2.46 at CT International Convention Centre.

Title	Time
Géodésie, innovation et applications environnementales	11:00–12:30
Renseignement géospatial, IA et défis de gouvernance	14:00–15:15
Gouvernance foncière, rôles professionnels et développement durable	15:45–17:00

## History Sessions

Both located in room 1.41 at CT International Convention Centre.

Title	Date / time
Surveying History in South Africa and elsewhere	Wednesday, 27 May 14:00–15:15
World Famous Surveyors in South Africa and Colonial Reform	Wednesday 27 May 15:45–17:00

## Network Sessions

Title	Date/time	Room
FIG Regional Capacity meeting Asia/Pacific (AP CDN)	Thursday 28 May 11:00–12:30	1.41
FIG Regional Capacity development meeting Africa Regional Network (ARN)	Thursday 28 May 15:45–17:00	2.6
FIG Regional Capacity development meeting Americas	Monday 25 May 15:45–17:00	1.41
The Mid-Career Map: Stories, Strides and Shared Paths – Young Surveyors Network 1	Wednesday 27 May 11:00–12:30	1.61+1.62
Young Voices, Global Impact: VCSP and YILAA Shaping the Future We Want – Young Surveyors Network 2	Thursday 28 May 11:00–12:30	Roof Terrace
Geospatial Startups: Youth Entrepreneurs – Building Sustainable Futures – Young Surveyors Network 3	Monday 25 May 15:45–17:00	Roof Terrace

## Task Forces Sessions

Title	Date/time	Room
Surveying for climate resilience and sustainable development – Task Force on Climate Compass	Tuesday 26 May 14:00–15:15	1.63+1.64
Practical examples of surveying for climate resilience – Task Force on Climate Compass	Wednesday 27 May 11:00–12:30	Roof Terrace
Workshop on Surveying for Climate Resilience: Practical Climate Actions – Task Force on Climate Compass	Thursday 28 May 14:00–15:15	Roof Terrace
Task Force on Climate Compass: Surveying for Climate Resilience: Practical Climate Actions	Monday 25 May 14:00–15:15	1.61+1.62
Narrating change – Task Force on Evolutionary Diversity and Inclusion 2	Tuesday 26 May 15:45–17:00	1.63+1.64
Innovating with purpose: Inclusive data, AI and the role of diversity in the geospatial sector – Task Force Evolutionary Diversity and Inclusion	Monday 25 May 14:00–15:15	1.41
The Future We Want – Call to Action I: Advocate & Innovate (Panel discussion) – Task Force on SDGs	Monday 25 May 14:00–15:15	Auditorium 1
The Future We Want – Call to Action II / Collaborate & Deliver beyond 2030 (Panel discussion) – Task Force on SDGs	Tuesday 26 May 11:00–12:30	Roof Terrace
The Future We Want – Call to Action III: Inspiring Examples from the Field – Task Force on SDGs	Thursday 28 May 11:00–12:30	1.63+1.64

## FIG Sessions

Title	Date/time	Place
Newcomers' session – Welcome to FIG and the FIG Congress 2026	Monday 25 May 13:00–14:00	1.61+1.62, CTICC
FIG Member Association Forum	Monday 25 May 15:45–17:00	1.61+1.62, CTICC
FIG Academic Forum	Thursday 28 May 15:45–17:00	1.61+1.62, CTICC
FIG Director Generals Forum	Wednesday 27 May 14:00–15:15	1.61+1.62, CTICC

## SPECIAL SESSIONS (CONTINUED)

FIG President's meeting (By invitation only)	Thursday 28 May 07:30–08:45	Hotel Southern Sun The Cullinan
FIG Corporate members meeting (By invitation only)	Thursday 28 May 15:45–17:00	1.42 (meeting room), CTICC
FIG Foundation meeting (By invitation only)	Tuesday 26 May 11:00–12:30	1.42 (meeting room), CTICC
Forum of Regional Bodies (FoRB)	Wednesday 27 May 14:00–15:15	1.42 (meeting room), CTICC

## SOCIAL PROGRAMME AND TOURS

Networking and getting to know colleagues from around the world is a substantial part of a conference experience. Apart from the technical programme during the conference days the Congress offers pre-events, technical tours, social tours, and social events.

**Welcome Reception:** Monday 25 May 17:30–19:30 at CTICC Exhibition area

**FIG Commission Dinners:** Tuesday 26 May in the evening at various restaurants – information available later. The dinner is at your own expense. Social tours

### Social Tour Destinations:

- Aquila Safari – day or overnight
- Kruger National Park Safari
- Shark Cage Diving
- Boulders – Beach area with colony of African penguins that you can see up close

- Robben Island – Where Nelson Mandela was imprisoned
- Cape Point – Natural area with cliffs and ocean views where the two oceans meet
- Table Mountain – Famous flat-topped mountain in Cape Town with cable car for amazing views
- Kirstenbosch – Large botanical garden with native South African plants
- Cape Winelands – Wine regions near Cape Town – incl. lunch
- Constantia – Green, peaceful area known for historic vineyards and wine production
- City of Cape Town

A social tour can also combine different destinations. Read more, see dates, and book tour via link: <https://www.fig.net/fig2026/tours.htm>



## TECHNICAL TOURS

FIG Congress 2026 has put together a varied selection of technical tours:

Tour name	Date	Time	Destination with short description
NRF   SAAO Night Sky Tour	26 May	18:00–22:00	Evening visit to the observatory with telescope viewing and night sky observation experience.
Surveyor-General Office	27 May	09:00–13:00	Tour of the office managing land registration, cadastral surveys, and property boundary records.
Tour at the Chief Directorate: National Geospatial Information (CD: NGI)	28 May	09:00–13:00	Visit to South Africa's national mapping agency responsible for geospatial data, mapping, and spatial information infrastructure.



**Confidence** at every turn™

Visit our booth  
51-54



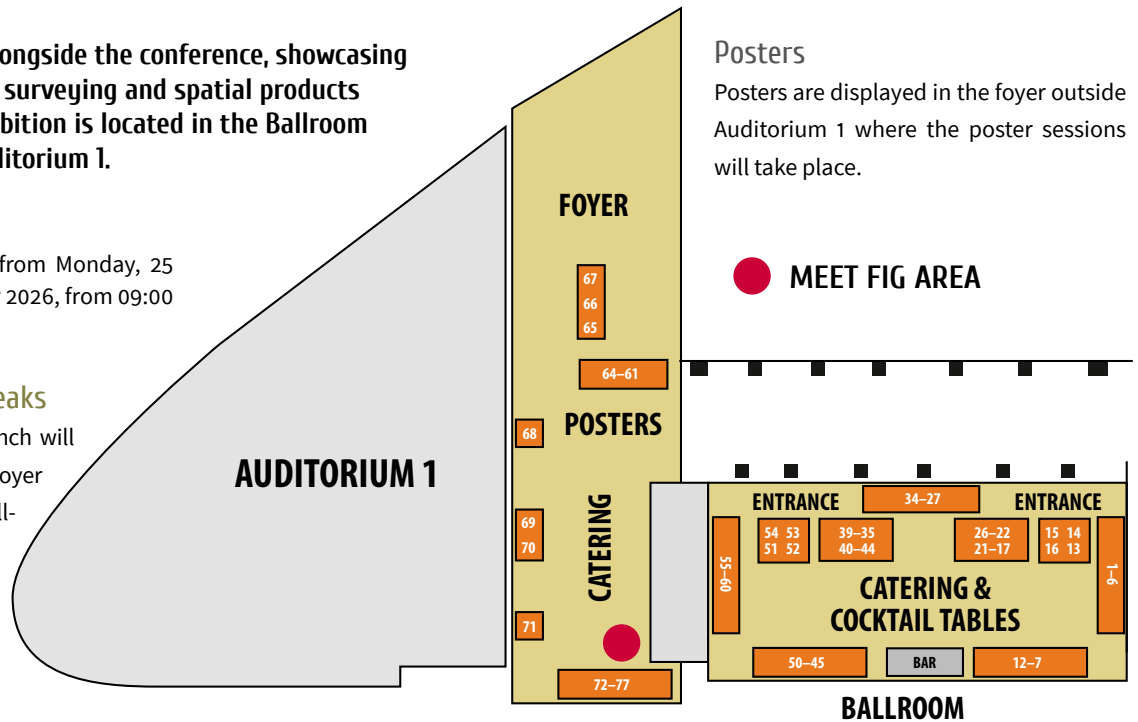
The exhibition runs alongside the conference, showcasing the latest and best in surveying and spatial products and services. The exhibition is located in the Ballroom and foyer outside Auditorium 1.

### Opening Hours

The exhibition is open from Monday, 25 May to Thursday, 28 May 2026, from 09:00 to 17:00.

### Lunch and Coffee Breaks

Tea/coffee breaks and lunch will be served in 3 places: Foyer outside Auditorium 1, Ballroom, and Roof Terrace Foyer.



# SinoGNSS

INNOVATION MAKES  
A DIFFERENCE











BOOTH  
6

## Meet FIG

Have a chat with FIG profiles around the FIG exhibition booth (No. 77), marked with ●. See who and when in the schedule below:

	Monday 25 May	Tuesday 26 May	Wednesday 27 May	Thursday 28 May
<b>Morning break 10:30–11:00</b>	3 Vice President candidates: • Peter Ache • Ganesh Prasad Bhatta • Tim Burch	Commission 7 Commission 10	Commission 3 Commission 8	Commission 5 Commission 6
<b>Lunch break 12:30–14:00</b>	2 President candidates: • Michalis Kalogiannakis • Mikael Lilje	Bidders for FIG Congress 2030: • China • Spain	Networks: • Young Surveyors • Regional • Standards	Task Forces: * Climate Compass * Evolutionary Diversity & Inclusion * Sustainable Development Goals (SDGs)
<b>Afternoon break 15:15–15:45</b>	3 Vice President candidates: • Angel Collado • Stephen Djaba • Winnie Shiu	Council FIG Office	Commission 1 Commission 2	Commission 4 Commission 9

 3Dsurvey	3D Survey	50	 FIG Working Week 2019	FIG Working Week 2028	77	 OCTAVE	Octave	36	 SUPERIOR POSITION	Superior Position	1
 Agisoft	Agisoft LLC	3–4	 FIG Working Week 2029	FIG Working Week 2029	77	 PPS	PPS	69	 SuperMap	SuperMap Software	33–34
 Alqotr	Alqotr Consulting	11–12	 GeoAfrika Surveys	GeoAfrika Surveys	44		Qingdao Surveying and Mapping Institute	71	 FOIF	Suzhou FOIF Co. Ltd	74
 Amaza Survey Services	Amaza Survey Services	17, 22	 GEOSA	General Authority for Survey and Geospatial Information (GEOSA)	18–20, 23–25	 RCMRD	RCMRD	10	 OFFICE OF THE VALUER-GENERAL	The Office of the Valuer-General	66–67
 Carlson	Carlson Software	8	 GeoSpace	Geospace	37, 42	 RIEGL	RIEGL Laser Measurement Systems GmbH	59–60	 Trimble	Trimble	50–54
 CHCN AV	CHC Navigation	13–16	 GISSA	The Geo-Information Society of South Africa – GISSA	76	 RUGGEDMOBILE	Rugged Mobile	7		Tshwane University of Technology	55
 Com. on Restitution of Land Rights	Com. on Restitution of Land Rights	32	 Alpha Surveying	Guangzhou Alpha Surveying	63	 Runione	Runione Tech Co., Ltd	61	 V.I. Instruments	V.I. Instruments	72
 SinoGNSS	ComNav Technology	6	 Meridian	Guangzhou Meridian GNSS	35	 SAGC	SAGC	57	 VEXCEL IMAGING	Vexcel Imaging	45
 Department of Land Reform and Rural Development	Department of Land Reform and Rural Development	30–31, 73	 HEXAGON	Hexagon	43	 TIRAIN	Shaanxi TIRAIN Science & Technology	68	 WOOLPERT	Woolpert	9
 eMi	eMi	75	 Hi-Target	Hi-Target International	56	 e-survey	Shanghai e-survey GNSS	64	 际上导航 GEOSUN	Wuhan Geosun Navigation	2
 esri	ESRI	46–49	 JUNIPER	Juniper Systems	5	 SingularXYZ	SingularXYZ Intelligent	62	 PRECISE	Zhuhai Precise Technology	70
 FIG	FIG	77	 Keith W. Young (Pty) Ltd	Keith W. Young Ltd	21, 26	 SOM SURVEY INSTRUMENTS	Som Surveys	38–41	 ZF Zoller+Fröhlich	Zoller + Fröhlich	58
 FIG Working Week 2027	FIG Working Week 2027	77	 Leica GEOSYSTEMS	Leica Geosystems	27–29	 SARWA IRWA	South African Right of Way Association	65			

## COMMERCIAL TALKS

The Diamond, Platinum, and Gold sponsors of FIG Congress 2026 have been offered the opportunity to give a commercial presentation. This is an excellent opportunity to learn more about these companies' expertise and services!

*All commercial talks are located in room 2.41–2.43 at the CT International Convention Centre.*

Company	Title	Date / Time
<b>CHC Navigation</b>	Converging Technologies – Towards Accessible 3D Data Capture for Surveying	Monday 25 May, 14:00–15:15
<b>Esri</b>	AI and GIS – Taking the Mystery Out of Today's Technology for Land Administration	Monday 25 May, 15:45–17:00
<b>Leica</b>	Driving Sustainable Progress – When Transformative Innovation Meets Expertise	Tuesday 26 May, 11:00–12:30
<b>Trimble</b>	Surveying the Future – A Framework for Business Model Innovation in the Land Surveying Industry	Tuesday 26 May, 14:00–15:15
<b>Algotr Consulting Company</b>	From Above and Below: An Integrated Geomatics Demonstration for Smart Urban Development in Saudi Arabia	Tuesday 26 May, 15:45–17:00
<b>eSurvey-GNSS</b>	From Precision Hardware to Open Ecosystem – BDS Global Practices and eSurvey's Vision for Empowering Sustainable Geomatics	Wednesday 27 May, 11:00–11:45
<b>RCMRD</b>	Connects Space to the Village	Wednesday 27 May, 11:45–12:30
<b>Hi-Target</b>	Efficient One-Person Engineering Surveying with a Vision-Enhanced Robotic Total Station – Applications in Cadastre and Construction	Wednesday 27 May, 14:00–15:15
<b>SinoGNSS (ComNavTech)</b>	SLAM Applications – Innovation Makes a Difference	Wednesday 27 May, 15:45–17:00
<b>SuperMap</b>	Empowering Sustainable Development with Geo-Intelligence: Super-Map GIS Applications in Natural Resource Management	Thursday 28 May, 11:00–12:30
<b>GEOSA</b>	GEOSA's Geospatial Transformation: Driving Economic Development through Governance, Regulation, and Smart Oversight	Thursday 28 May, 14:00–15:15



## DIAMOND SPONSORS

**CHC Navigation (CHCNAV)** develops advanced mapping, navigation and positioning solutions designed to increase productivity and efficiency. Serving industries such as geospatial, agriculture, construction and autonomy, CHCNAV delivers innovative technologies that empower professionals and drive industry advancement. With a global presence spanning over 140 countries and a team of more than 2,000 professionals, CHC Navigation is recognized as a leader in the geospatial industry and beyond. For more information about CHC Navigation [Huace:300627.SZ], please visit: [www.chcnav.com](http://www.chcnav.com)

**ESRI** – The global leader in GIS software and location intelligence, helps customers unlock the full potential of data to improve operational and business results. Esri software is deployed in more than 700,000 organizations globally and in over 200,000 institutions in the Americas, Asia and the Pacific, Europe, Africa, and the Middle East, including Fortune 500 companies, government agencies, nonprofits, and universities. Esri has regional offices, international distributors, and partners providing local support in over 100 countries on six continents. Esri engineers the most innovative solutions for digital transformation, the Internet of Things (IoT), and advanced analytics. Esri's GIS technology can also help in managing all aspects of land information and land records including land tenure, value, management, and use. With all land information in a GIS-based comprehensive land administration system, governments are able to improve land information management, property valuation and analysis, and communication with the public. Visit us at [esri.com](http://esri.com) for more information.

**GEOSA** is the leading national organization in Topographic Survey, Mapping, Charting, Geographical Information System(GIS), Hydrographic Survey, Geodesy, Land Survey and Photogrammetry and Remote sensing in the Kingdom of Saudi Arabia, its mission centers around the production and marketing of geo-spatial information and services, improving relevant technologies such as AI & IoT, high quality manpower training and development, and cooperation with its partners to meet user and decision-maker requirements.

GEOSA role is concentrating on regulating, developing, supervising, and monitor the Sector in the Kingdom, in a manner that achieves quality, enhances performance, and maintains security, in coordination with relevant agencies.

**TRIMBLE** – Dedicated to the world's tomorrow, Trimble is a technology company delivering solutions that enable our customers to work in new ways to measure, build, grow and move goods for a better quality of life. Trimble's innovative geospatial solutions include integrated sensors, field applications, real-time communications and evaluation software for processing, modelling and data analysis. Trimble solutions enable organizations to capture highly accurate spatial data and transform it into intelligent information that enables greater productivity and better decision-making. Whether it's making more efficient use of natural resources or improving the performance and lifecycle of civil infrastructure, fast and reliable geospatial information is at the heart of our solutions.

## PLATINUM SPONSORS

**Alqotr Company** – Established in 2004, is recognized as a leader in smart geospatial services across KSA. Headquartered in Riyadh, Alqotr delivers advanced solutions in surveying, GIS, LiDAR mapping, digital twins, BIM modeling, cadastral studies, and aerial imagery, supporting municipalities, utilities, and mega-projects. With cutting-edge technologies and a multidisciplinary team, Alqotr ensures precision, innovation, and compliance with Saudi Vision 2030. Our services empower digital transformation, smart-city development, sustainable growth, and data-driven decision-making, positioning Alqotr as the trusted partner for government entities, infrastructure, and private sector clients seeking excellence in geospatial intelligence.

**Leica Geosystems, part of Hexagon** – For more than 200 years, Leica Geosystems, part of Hexagon, has revolutionised measurement and surveying with complete, cutting-edge solutions used worldwide. Renowned for premium quality and continual innovation, Leica Geosystems is trusted across diverse industries including aerospace, mining,

safety, construction, engineering and manufacturing. Its precise instruments, advanced software, and reliable services empower professionals to capture, analyze, and understand the world with accuracy and confidence. By delivering consistent value and its dependable performance, Leica Geosystems supports those who are designing, building, and securing the future of our planet.

**SuperMap** – Since its founding in 1997, SuperMap has emerged as a global leader in Geographic Information Systems (GIS) and Geospatial Intelligence (GI), dedicated to converting location data into actionable strategic insight. As a premier global GIS platform and solution provider, we are at the forefront of industry innovation, integrating cutting-edge spatiotemporal big data, AI, and 3D technologies into our core offerings. SuperMap GIS powers the essential geospatial engine behind transformative initiatives—from Digital Government and Smart Cities to Digital Twins and the Metaverse—driving the next wave of digital transformation and setting new standards for technological excellence across industries.

## GOLD SPONSORS

**eSurvey** – A UniStrong company, established in 2005, eSurvey started global business in 2018 with its nearly 20 years of R&D and production experience in the field of the geospatial industry. Our commitment is to deliver high-precision GNSS navigation and positioning solutions, as well as advanced 3D mapping, all supported by stable performance and continuous innovation. eSurvey empowers professionals across various sectors, including infrastructure construction, geographic information, precision agriculture, and marine surveying, to achieve unprecedented accuracy and operational efficiency.

**Hi-Target** – Founded in 1999, Hi-Target is a global leader in high-precision geospatial solutions, dedicated to Precise & Accurate Mapping to Create a Smarter Planet. Our comprehensive portfolio includes Surveying & Engineering, Hydrographic, Machine Control, Mobile GIS, Monitoring, and Precision Agriculture solutions, empowering professionals worldwide with smarter spatial technologies.

**Regional Centre for Mapping of Resources for Development (RCMRD)** – A Premier Centre of Excellence in the provision of geo-information and allied technologies for Sustainable Development in the Member States and beyond was established in Nairobi – Kenya in 1975 under the auspices of the UNECA and the today African Union. RCMRD Contracting Member States include Botswana, Burundi, Comoros, Eswatini, Ethiopia, Kenya, Lesotho, Malawi, Mauritius, Namibia, Rwanda, Seychelles, Somali, South Africa, South Sudan, Sudan, Tanzania, Uganda, Zambia and Zimbabwe.

**ComNav Technology** is a leading innovator in high-precision GNSS modules, receivers, and positioning solutions. Serving customers in 140+ countries across 10+ industries, the company is driven by strong R&D, rigorous quality control, and continuous innovation, delivering reliable, best-in-class positioning technologies from its Shanghai-based GNSS industrial park. Website: <https://www.comnavtech.com/>

DIAMOND SPONSORS



PLATINUM SPONSOR



GOLD SPONSOR



BRONZE SPONSORS



BAG SPONSOR



REGISTRATION SPONSOR



GALA DINNER SPONSOR



LANYARDS SPONSOR



HOSTS



FIG YOUNG SURVEYORS CONFERENCE SPONSORS



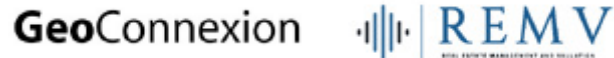
STRATEGIC PARTNERS



KNOWLEDGE PARTNERS



MEDIA PARTNERS



DESTINATION PARTNER



## Many Benefits of Becoming an FIG Corporate Member

Joining FIG as a corporate member gives companies direct access to a global network of around 250,000 surveying professionals, strengthening credibility and international reputation.

Membership enables corporations to collaborate with industry leaders, governments, and academia through FIG's technical commissions, fostering innovation and knowledge exchange.

Companies gain strong visibility through listings, publications, and promotion on the FIG website, enhancing brand recognition worldwide.

Corporate members can participate in major international conferences attended by professionals from up to 100 countries, creating valuable networking and business opportunities.

FIG events and exhibitions provide a platform to showcase products, expand into new markets, and connect with potential clients on a global scale.

Membership offers access to up-to-date industry insights, conference proceedings, and professional developments in surveying and geospatial fields.

By partnering with FIG, companies can influence the future of the surveying profession and contribute to global initiatives addressing challenges like climate change and urbanization.

Overall, corporate membership creates long-term strategic partnerships that deliver mutual value, return on investment, and a stronger role in shaping the global surveying community.




**Focus on Reliability and Precision**


**We Welcome You to Visit Our Booth.  
Stand Number 64.**



### Category A – Platinum Level

	Bentley Systems www.bentley.com
	CHC Navigation www.chcnavig.com
	Environmental Systems Research Institute, Inc. (ESRI), www.esri.com
	Leica Geosystems AG www.leica.com
	Trimble Navigation Ltd www.trimble.com

### Category C – Silver Level



	Topcon Europe Positioning b.v. www.topconpositioning.com
--	---

### Category D – Bronze Level

	GIM International – Geomares Publishing www.gim-international.com
	Mena 3D www.mena3d.com
	Meter Technology meter.com.sa
	RIPRO Corporation, Japan www.ripro.co.jp
	Supermap Software Co, Ltd. www.supermap.com
	XenomatiX xenomatiX.com

### Category E – Basic Level


	Al-Qotr Professional Consulting Company alqotr.sa/
	Beijing iSpatial Co., Ltd, PRC ispatal.com.cn
	Geoide Geosystems S.a. www.geoide.pt
	Geoweb S.p.A www.geoweb.it

	NEH Vietnam www.neh.vn
	Shaanxi Tirain Science & Technology Co.,Ltd en.trgis.com

### Category F – Regional Level

	Alisteshaar alisteshaar.com
	Atlas Surveying atlas-surveying.com
	The Centre of Geospatial Technologies LLC etk.am/
	City Survey & engineering Consultants csecuk.com
	Construction Technological Services Private Limite, www.surveysrilanka.com
	GEO:connexion Ltd www.geoconnexion.com
	Georeference Engineering Consultants, Saudi Arabia, www.geotechsys.com/
	Geo-Tech Surveys Ltd, Ghana www.geotechsys.com/
	Global GIS (PVT) Ltd globalgis.lk/
	Multigeomatics Limited multigeomatics.com
	ORBITS Engineering Firm www.orbitseng.com
	Positioning Insights www.positioninginsights.com.au
	Zimbabwe National Geospatial and Space Agency, zingsa.ac.zw

### Category G – Other Sponsorship

	The Danish Society of Engineers, IDA <a href="https://english.ida.dk/">https://english.ida.dk/</a>
---	---

بِسْمِ اللَّهِ الرَّحْمَنِ الرَّحِيمِ

The kingdom of Saudi Arabia  
is represented by GEOSA

**1st**

**Globally**

Among government geospatial authorities and agencies

**9th**

**Globally**

In the Geospatial Knowledge Infrastructure (GKI) Readiness Index

**1st**

In the Middle East  
& the Arab region

**6th**

among G20 countries

**8th**

**Globally**

In the Geospatial  
Industry pillar

**7th**

**Globally**

In the Geospatial  
Infrastructure pillar

**6th**

**Globally**

In the Geospatial  
Policy pillar





## Compass for Sustainability: A Legacy of Direction and Community Empowerment

Location: Cape Town

The FIG Legacy Project 2026 is a shared commitment by the LOC, the FIG Task Force on Diversity & Inclusion and the FIG Task Force on Sustainable Development Goals, to leave a meaningful and lasting contribution to the host community of Cape Town.

Rooted in the values of sustainability, education, and inclusion, this initiative connects professional purpose with real community impact.

The project brings together two complementary elements. A sustainable vegetable garden, developed at Norma Road Primary School, supports student nutrition, while offering hands-on learning in agriculture, environmental awareness, and self-reliance. Alongside it, a permanent Compass Monument symbolizes direction, precision, and the role of surveying and geospatial professionals in guiding sustainable development.

Through the leadership of the FIG Diversity and Inclusion Task Force and the FIG Task Force on Sustainable Development Goals, this legacy is further strengthened by the integration of FIG Kids, an initiative designed to make the profession more accessible, inclusive, and inspiring for young learners. FIG Kids serves as the bridge between the legacy project and the next generation, creating a space where children can engage with geospatial concepts through interactive learning, storytelling, and hands-on experiences.

This connection ensures that the legacy is not only physical but also educational and inclusive, empowering children from diverse backgrounds to see themselves in the future of surveying and geospatial development.

Together, these elements form a powerful message: Nurturing lives today, while guiding the future with knowledge and direction.

As a participant of FIG Congress 2026, you are invited to engage with this legacy—one that reflects our profession, strengthens community ties, and endures well beyond the conference.

**Regional Centre for Mapping of Resources for Development**

**Earth Observation Insights for Sustainable Development**

Remote Sensing | GIS & Mapping | Training | Climate Services



For insight into South Africa's Real Economy,  
Subscribe to Cremer Media's  
Engineering News & Mining Weekly

**Published Every Friday!**

To subscribe, scan the QR code or email [subscriptions@cremermedia.co.za](mailto:subscriptions@cremermedia.co.za)





From the 8th FIG Young Surveyors Conference during FIG Working Week 2024 in Accra, Ghana.



THE FIG FOUNDATION

The FIG Foundation is a body under the International Federation of Surveyors. It has been established to raise funds for financing surveying education development projects and supporting young surveyors in order to build a sustainable future.

The FIG Foundation contributes to a sustainable future by:

- Providing grants and scholarships for projects, such as developing curricula for surveying education, training, and capacity building—especially in developing countries
- Encouraging research across all disciplines of surveying and disseminating the results

### Celebrating 25 Years (2001–2026) of Helping Building a Sustainable Future!

In 25 years, the FIG Foundation has awarded 315 grants to recipients in 86 countries and distributed a total of EUR 503,090.

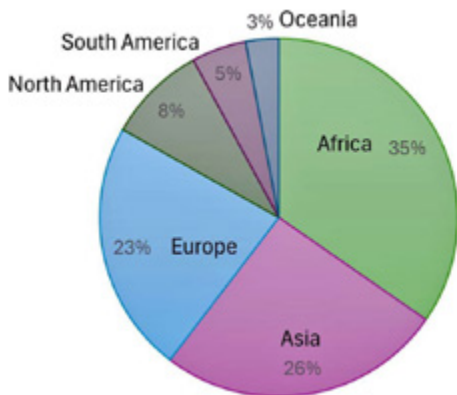


FIG Foundation Grants 2002–2026.

- Promoting high standards of education and training for surveyors, and facilitating continuing professional development
- Educating people in the disciplines of surveying, particularly in developing countries and countries in transition
- Promoting the use of distance learning, networking, e-learning, and knowledge management in surveying education and professional development
- Encouraging the exchange of surveying professionals to enhance understanding across all aspects of the profession
- Supporting conferences, meetings of young surveyors, and similar events through seed funding, in cooperation with international organizations such as the United Nations

For more information, visit: [fig.net/figfoundation/](http://fig.net/figfoundation/)

#### FIG FOUNDATION BOARD OF DIRECTORS

Bryn Fosburgh, President (USA)	Winston Ayeni, Director (Nigeria)
Enrico Rispoli, Director (Italy)	Winnie Shiu, Director (USA) (FIG Council representative)
Jennifer Whittall, Director (South Africa)	John Hohol, Foundation President Emeritus (USA)



Donate in Euros:  
[fig.net/payform/index.asp?id=1](http://fig.net/payform/index.asp?id=1)



Donate in US Dollars:  
[fig.net/payform/index.asp?id=7](http://fig.net/payform/index.asp?id=7)

## 10th FIG Young Surveyors Conference

### 23–24 May 2026 in Cape Town, South Africa Navigating Tomorrow: Empowering Surveyors for a Sustainable World

The 10th FIG Young Surveyors Conference marks a significant milestone, celebrating 20 years of the Young Surveyors community within the International Federation of Surveyors. Set against the vibrant backdrop of Cape Town, this landmark gathering brings together emerging professionals, industry leaders, and global partners to reflect on two decades of impact while charting a forward-looking path for the profession.

The programme will explore the evolving role of young surveyors and also includes the FIG YSN–Leica Social Event, taking place on the evening of 23 May at 180 Lounger.

The conference celebrates the Young Surveyors community and calls for a more inclusive, sustainable, and future-ready profession, while empowering the next generation to lead with purpose and vision.

More information at: [fig.net/fig2026/youngsurveyors.htm](http://fig.net/fig2026/youngsurveyors.htm)

SPONSORED BY:



## FIG YSN CHARITY EVENT

### Sugarbird PROJECT

Protecting the Cape Floral Kingdom



For more information access: [www.sugarbird.org.za](http://www.sugarbird.org.za)

Save 24th May, 2026

## Your source for geospatial news, developments, and technology

- **Stay informed** with the the latest technology, industry news and cases
- **Connect globally** with a vibrant community of diverse industry professionals
- **Amplify your voice** by sharing your research, case studies, industry vision and technology



GIM is keeping me "in the ring" with the ever-emerging technologies.



Your efforts in keeping us informed about the ever-evolving survey industry are truly appreciated.



Best geospatial magazine out there in terms of quality of content.

Join us



# Leica TS20

## The standard for productivity

Built for surveyors who race the clock, brave the elements, and demand precision - Leica TS20 delivers speed and accuracy that define productivity.

Explore more



# FORTHCOMING MAJOR FIG CONFERENCES



## FIG Working Week 2027



### Stavanger Norway 23-27 May

[fig.net/fig2027/](http://fig.net/fig2027/)

The Power of Where for the New Generations

**Geomatikk  
dagene**  
THE NATIONAL GEOSPATIAL CONFERENCE

# FIG PARIS 2028

WORKING WEEK • 150 YEARS • 25-29 JUNE

[fig.net/fig2028/](http://fig.net/fig2028/)



FIG PLATINUM CORPORATE MEMBERS

**Bentley**

**CHCNAV**

 **esri**  
THE SCIENCE OF WHERE™

**Leica**  
Geosystems

 **Trimble**

Published by the International Federation of Surveyors

FIG Office, Kalvebod Brygge 31-33, DK-1780 Copenhagen V, DENMARK, tel. +45 3886 1081, email [fig@fig.net](mailto:fig@fig.net), [www.fig.net](http://www.fig.net)