



FIG-COMMISSION 7

Dr. Daniel Steudler

Bid for Chair of Commission 7



Born in Bern, Switzerland, 1958

Educated: in Switzerland: Dipl. Kult. Ing. ETH, Zürich, 1984
Licensed land surveyor, 1985

in Canada: M.Sc.Eng., UNB Fredericton, 1991

in Australia: PhD, University of Melbourne, 2004

Languages: German, French, English

Working for Swiss Federal Office of Topography (swisstopo) in
Federal Directorate for Cadastral Surveying, since 1991

Professional career in Switzerland since 1991



- Working for Federal Directorate for Cadastral Surveying.
 - Supervision of 9 cantons in cadastral surveying matters.
 - Direct responsibility for two cantons.
 - Member in several national working groups.
 - Project leader for several projects.
 - Author of several papers.
- Part-time lecturer at ETH Zurich and EPF Lausanne, since 2005.
 - Member in consulting board for geosuisse, since 2006.
 - Member in Comité Scientifique of IGN-Bélgique, 2007-09.



Active in WPLA and Eurogeographics



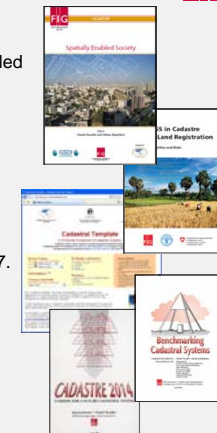
- UN-ECE WPLA
 - Team member for evaluation mission to Azerbaijan, 2006.
 - Swiss delegate since 1996.
- Eurogeographics
 - since 2008: Member in Coordinating Committee of C&LR KEN.
 - 2008-10: Chair of Joint Working Group "Professional Development" together with CLGE and GE.
 - 2006-07: Member in Working Group "Information Resource".
 - 2005-06: Member in Working Group "Vision", 2005-06.



Activities within Commission 7





- 2008-2012: Chair of Task Force on «Spatially Enabled Society», cooperation with GSDI Association, publication of "Spatially Enabled Society".
- 2006-2010: Chair of working group "Innovative Technology", cooperation with FAO, publication of "FLOSS Cadastre"
- 2003: Establishing and maintaining the Cadastral Template.
- since 2002: Official Swiss delegate in Commission 7.
- 1998-2002: Secretary of working group "Benchmarking", chair Jürg Kaufmann.
- 1994-1998: Secretary of working group "Cadastre 2014", chair Jürg Kaufmann.

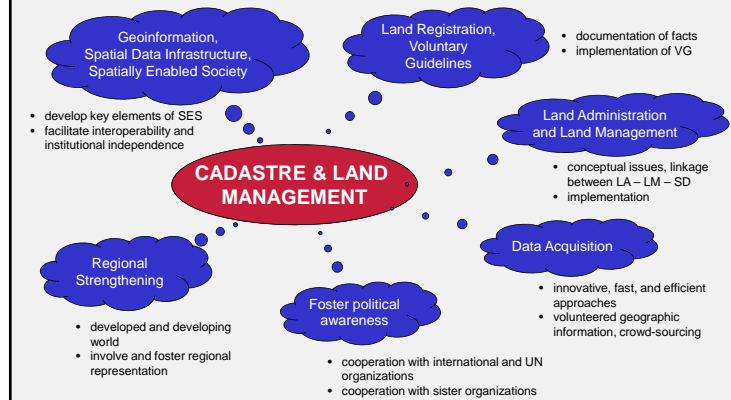


Thought model for Commission 7 topics

Cadastre and land management

| Tasks | Land related activities | Tools / Methods |
|--|--|--|
| Strategy – visions and objectives | Land policy | political activities |
| Management – measures and projects for the implementation of the policy | Land management  | land-use planning land consolidation land reallocation melioration landscape developm. land recycling |
| Administration / Documentation – handling of spatial information, data analysis, data visualization – cadastral operations, data modelling, data acquisition, data maintenance, data distribution | Land administration and cadastre  | monitoring navigation geoinformation land registration cartography surveying geodesy |

My visions for Commission 7 issues



Thank you for
your attention
and your
estimated vote



Daniel Steudler

My visions for Commission 7



- Cultivate the link «**Land Administration – Land Management – Sustainable Development**».
- Continue and strengthen the **cooperation** with FAO, WB, UN-Habitat, GLTN and other relevant international organizations in this field.
- Raise issues with relevance to **less developed countries** (link with MDG).
- Foster the participation of less developed countries.
- Maintain an **information resource** for cadastre based on the cadastral template and establish one for land management issues.
- Focus on and develop the topics:
 - Spatial data infrastructures
 - Land management
 - E-Land Administration
 - Land reallocation
 - Professional development
- **Convey respect, trust, transparency !!!**

Why I deserve your vote

Because ...

- of my long standing and **strong commitment** to Commission 7;
- of my **visions** for Commission 7;
- of my professional experiences within Swiss cadastral surveying (federated system) supported by my **international networking**;
- my long standing contributions to FIG and Commission 7 and my continuing commitment will provide a **stable basis** for Commission 7;
- I stand for the FIG motto and **FIG's cooperation** with other international NGO's and UN organizations;
- I do have the **full support** of the Swiss national association «geosuisse» as well as of my employer, the Federal Office of Topography (swisstopo).