



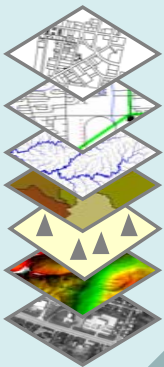
National Geospatial Data Infrastructure Development in Nigeria: The Journey so far

Olajide KUFONIYI and Ganiy AGBAJE, Nigeria


ACHIEVEMENTS:

- ◆ GEOSPATIAL INFORMATION POLICY
- ◆ NGDI STAKEHOLDERS WORKSHOP
- ◆ ESTABLISHMENT OF NGDI COMMITTEE AND SIX SUB-COMMITTEES
- ◆ USERS' REQUIREMENT SURVEY AND ANALYSIS – ON GOING
- ◆ PROVISION OF FUNDAMENTAL DATASET –
 - ▶ GPS GEODETIC CONTROL NETWORK
 - ▶ LAND USE/LAND COVER
- ◆ COLLABORATIVE IMPLEMENTATION OF APPLICATION SPECIFIC PROJECTS
 - ▶ OIL/GAS PIPELINE MAPPING AND MONITORING
 - ▶ ENERGY GENERATION/DISTRIBUTION
 - ▶ FLOOD EARLY WARNING SYSTEM

- Geospatial Datasets
- Standards
- Clearinghouse and Metadata
- Capacity Building and Awareness
- Legal
- Sustainability and Funding

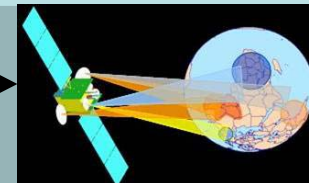


NIGERIASAT-1



**CURRENT PROJECTS
IMPACTING/WILL IMPACT
NGDI**

NIGCOMSAT-1



From Pharaohs to Geoinformatics
FIG Working Week 2005 and GSDI-8
Cairo, Egypt April 16-21, 2005

