

Surveying the Boundaries of the District of Columbia (Washington DC)

Douglas Batson
FIG WW 2008
Stockholm, Sweden

Photo: www.boundarystones.org




Image: Wikipedia

The United States of Columbia?



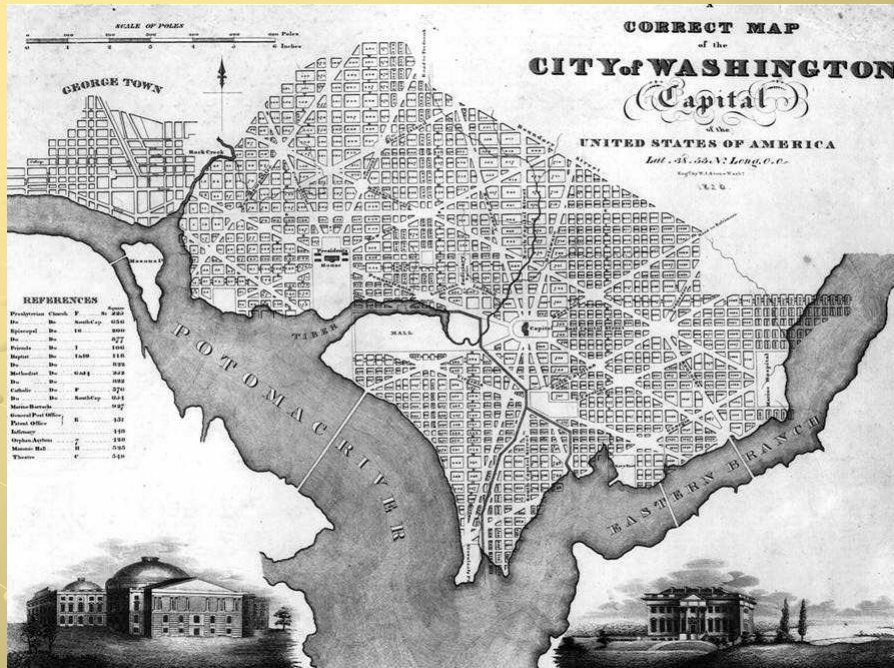
Pierre Charles L'Enfant
1754-1825



Washington Monument →

Arlington National Cemetery

Image: Wikipedia



Map: Wikipedia



Andrew Ellicott 1754-1820



Image: Wikipedia

Take a Tour



About Us

Founded in 1774, Historic Ellicott City, Inc. oversees the preservation of the historic mill town.



Photo: Author






Image: Washington Post

Benjamin Banneker
1731-1806





Photos: Author

**Stone # 17 Western Ave.,
Boundary between DC and
Maryland**

**Stone #6 Leesburg Pike,
Boundary between Arlington
County and Alexandria City**



Photo: www.boundarystones.org



Photo: Author

Stone # 10, Boundary Tri-point of Arlington and Fairfax Counties and the City of Falls Church, Virginia, located in tiny Andrew Ellicott Park

