

Partnering for Purpose

8-10 April 2022 in Brisbane, Australia
Presented at the HE Morning Meet 2022



Inspiring and diversifying the next generation
of geospatial talent in Western Australia.





Workforce shortages for Surveying and Spatial related occupations have been looming for over a decade.

Unless action is taken by the industry, the growing shortfall will continue unabated.

The Surveyors' Trust, 2023



CONFIDENCE ZONE

See it to be it



CAPABILITY ZONE

Support to
teach it



CONNECTION ZONE

Real world
connections



EXPLORING ZONE

Industry
experiences



PATHWAYS ZONE

Developing the
skills

A sustainable solution

By boosting confidence in students and building capabilities in teachers to teach real-world industry examples with the use of educational indoor drones, we create a sustainable and repeatable model of engagement.



CLASSROOM DRONE ESSENTIALS

Our foundational program builds STEM curiosity and confidence in students and teachers through drone flying & coding.





TEACHER SUPPORT & RESOURCES

Curriculum aligned and industry co-designed resources can be accessed through the She Maps Membership, our online portal of teaching and learning materials. This ensures teacher capability is built so impact occurs after we leave.

PROFESSIONAL DEVELOPMENT



CLASSROOM MATERIALS






INDUSTRY RESOURCES





INDUSTRY PATHWAY RESOURCES

Raising awareness & providing information to build connection with the opportunities and pathways within the geospatial field.



AVAILABLE IN OUR ONLINE
TEACHER PORTAL
THROUGH OUR SHE MAPS
MEMBERSHIP

OUR PARTNERS ACROSS AUSTRALIA





550+
face-to-face
programs
delivered



10,500+
students engaged

She Maps Impact

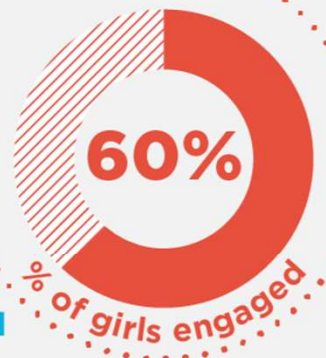
12
delivery partners



1000+
schools engaged



3000+
teachers engaged





Paul Mead
paul@shemaps.com