



Collaboration, Innovation and Resilience: Championing a Digital Generation

Brisbane, Australia 6-10 April

Empowering the Pacific: Building Capacity and Inspiring a New Generation




PLATINUM SPONSORS



Empowering the Pacific: Building Capacity and Inspiring a New Generation

Introduction



VCSP

- In July 2017 Volunteer Community Surveyor Program (VCSP) Launched
- Volunteer program for young surveyors, giving them the opportunity to volunteer their time & skills for humanitarian and environmental causes



Volunteer Community Surveyor Program

An initiative of UN-Habitat GLTN and FIG Young Surveyors Network



UN HABITAT
FOR A BETTER URBAN FUTURE

 **GLTN**
GLOBAL LAND TOOL NETWORK



VCSP



Marshall Islands

Urban Resilience Project, funded by the World Bank, comprised of 4 components. These included:

- Risk Informed Urban Planning;
- Coastal Resilience Investments;
- Resilient Public Facilities; and
- Project Management and Implementation Support.




Marshall Islands

- Objective: strengthen the resilience of urban areas to the impacts of natural hazards and climate change
- Topographic survey for component 2 of the project.
- The survey component of this project focussed on 3 sites;
 1. Marshall Islands High School
 2. Eletutu Beach site
 3. Airport Terminal.



Sites



Local Surveyors

- The Ministry of Works, Infrastructure & Utilities helped with facilitating out work
- Human resources
- Information on Benchmarks
- Cadastral surveys



Local Surveyors

- Knowledge sharing
- Interacting with local surveyors
- Mutual benefits
 - Utilise their local knowledge
 - Leave something of benefit to them





**WORKING
WEEK 2025**

AND

Locate25 | **G**
THE NATIONAL GEOSPATIAL CONFERENCE

Collaboration, Innovation and Resilience:
Championing a Digital Generation



Brisbane, Australia 6–10 April

Tokelau



ORGANISED BY



PLATINUM SPONSORS





**WORKING
WEEK 2025**

AND

Locate25 | **G**
THE NATIONAL GEOSPATIAL CONFERENCE

Collaboration, Innovation and Resilience:
Championing a Digital Generation



Geospatial
Council of Australia

Brisbane, Australia 6–10 April



ORGANISED BY



Geospatial
Council of Australia

PLATINUM SPONSORS



CHCNAV





**WORKING
WEEK 2025**

AND


Locate25 | **G**
THE NATIONAL GEOSPATIAL CONFERENCE

Collaboration, Innovation and Resilience:
Championing a Digital Generation



Geospatial
Council of Australia

Brisbane, Australia 6–10 April



ORGANISED BY



Geospatial
Council of Australia

PLATINUM SPONSORS

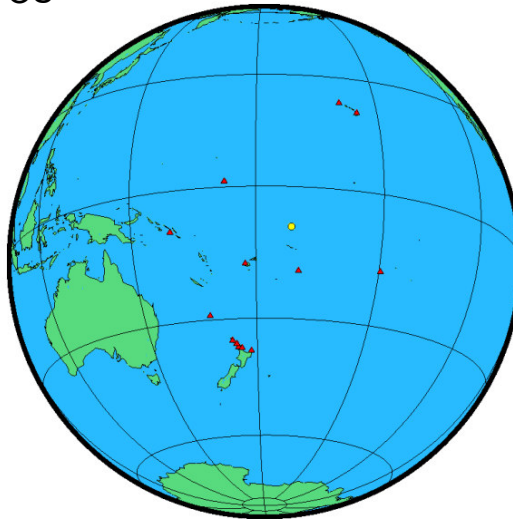


CHCN AV




Survey Control

- Establishing Control Network
- Relative accuracies and GNSS methods
- Post processing using AUSPOS



Date	User Stations	Reference Stations	Orbit Type
2023/06/29 19:11:30	NAIL	AUCK CORM HIRB KIRI KOKB KTIA LAUT HKEA NIUM NORF SOLD THIQ WHNG	IGS final





**WORKING
WEEK 2025**

AND

Locate25 
THE NATIONAL GEOSPATIAL CONFERENCE

Collaboration, Innovation and Resilience:
Championing a Digital Generation



Geospatial
Council of Australia

Brisbane, Australia 6–10 April



ORGANISED BY



PLATINUM SPONSORS





**WORKING
WEEK 2025**

AND

Locate25 
THE NATIONAL GEOSPATIAL CONFERENCE

Collaboration, Innovation and Resilience:
Championing a Digital Generation



Geospatial
Council of Australia

Brisbane, Australia 6–10 April



ORGANISED BY



Geospatial
Council of Australia

PLATINUM SPONSORS



Australian Government

CHCNAV



esri
THE SCIENCE OF WHERE™

Leica
Geosystems





**WORKING
WEEK 2025**

AND

Locate25 | **G**
THE NATIONAL GEOSPATIAL CONFERENCE

Collaboration, Innovation and Resilience:
Championing a Digital Generation



Geospatial
Council of Australia

Brisbane, Australia 6–10 April



ORGANISED BY



Geospatial
Council of Australia

PLATINUM SPONSORS



Australian Government

CHCNAV



esri
THE SCIENCE OF WHERE™

Leica
Geosystems



Surveyors
Australia



**WORKING
WEEK 2025**

AND

Locate25 
THE NATIONAL GEOSPATIAL CONFERENCE

Collaboration, Innovation and Resilience:
Championing a Digital Generation



Geospatial
Council of Australia

Brisbane, Australia 6–10 April



ORGANISED BY



Geospatial
Council of Australia

PLATINUM SPONSORS



Australian Government

CHCNAV



THE SCIENCE OF WHERE™

Leica
Geosystems



Environmental and Social impacts





**WORKING
WEEK 2025**

AND

Locate25 
THE NATIONAL GEOSPATIAL CONFERENCE

Collaboration, Innovation and Resilience:
Championing a Digital Generation



Geospatial
Council of Australia

Brisbane, Australia 6–10 April



ORGANISED BY



Geospatial
Council of Australia

PLATINUM SPONSORS



CHCNAV





**WORKING
WEEK 2025**

AND

Locate25 | **G**
THE NATIONAL GEOSPATIAL CONFERENCE

Collaboration, Innovation and Resilience:
Championing a Digital Generation



Geospatial
Council of Australia

Brisbane, Australia 6–10 April

The most relevant SDGs related to the presentation and theme of this session

13 CLIMATE
ACTION



1st
relevant
SDG

15 LIFE
ON LAND



2nd
relevant
SDG

10 REDUCED
INEQUALITIES



3rd
relevant
SDG

**SUSTAINABLE
DEVELOPMENT GOALS**

International Federation of Surveyors supports the
Sustainable Development Goals

ORGANISED BY



Geospatial
Council of Australia

PLATINUM SPONSORS



CHCNAV





**WORKING
WEEK 2025**

AND

Locate25 | **G**
THE NATIONAL GEOSPATIAL CONFERENCE

Collaboration, Innovation and Resilience:
Championing a Digital Generation



Geospatial
Council of Australia

Brisbane, Australia 6–10 April

STEP 1: SELECT HERE THE THREE MOST RELEVANT SDGs
STEP 2: COPY THE SDG INTO PREVIOUS SLIDE



ORGANISED BY



Geospatial
Council of Australia

PLATINUM SPONSORS



CHCNAV

