



Collaboration, Innovation and Resilience: Championing a Digital Generation

Brisbane, Australia 6-10 April

Land Valuation for Underground Land Compensation under Land Acquisition Process in Malaysia

Mr. AHMAD HAMIDI Mohamed

Department of the Director General of Lands and Mines, Precinct 4, Putrajaya
MALAYSIA

Tel. +60132041305

Email: midi.trg@gmail.com


NOORASIAH Sulaiman, SUZIANA Hassan and FATIN UMAIRA Muhammad Azian
National University of Malaysia, Bangi
MALAYSIA



PLATINUM SPONSORS



Introduction



Rapid
development

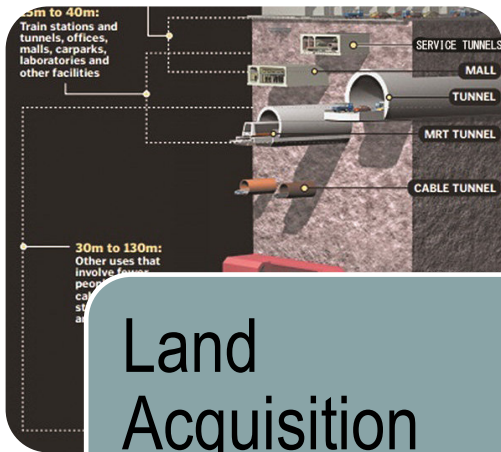


Underground
parcel




Land ownership

Theory



Land Acquisition

- By law
- compulsory



Compensation

- Adequacy of compensation



Underground Land Value

- Comparison method
- Residual method



WORKING
WEEK 2025

AND

Locate25
THE NATIONAL GEOSPATIAL CONFERENCE

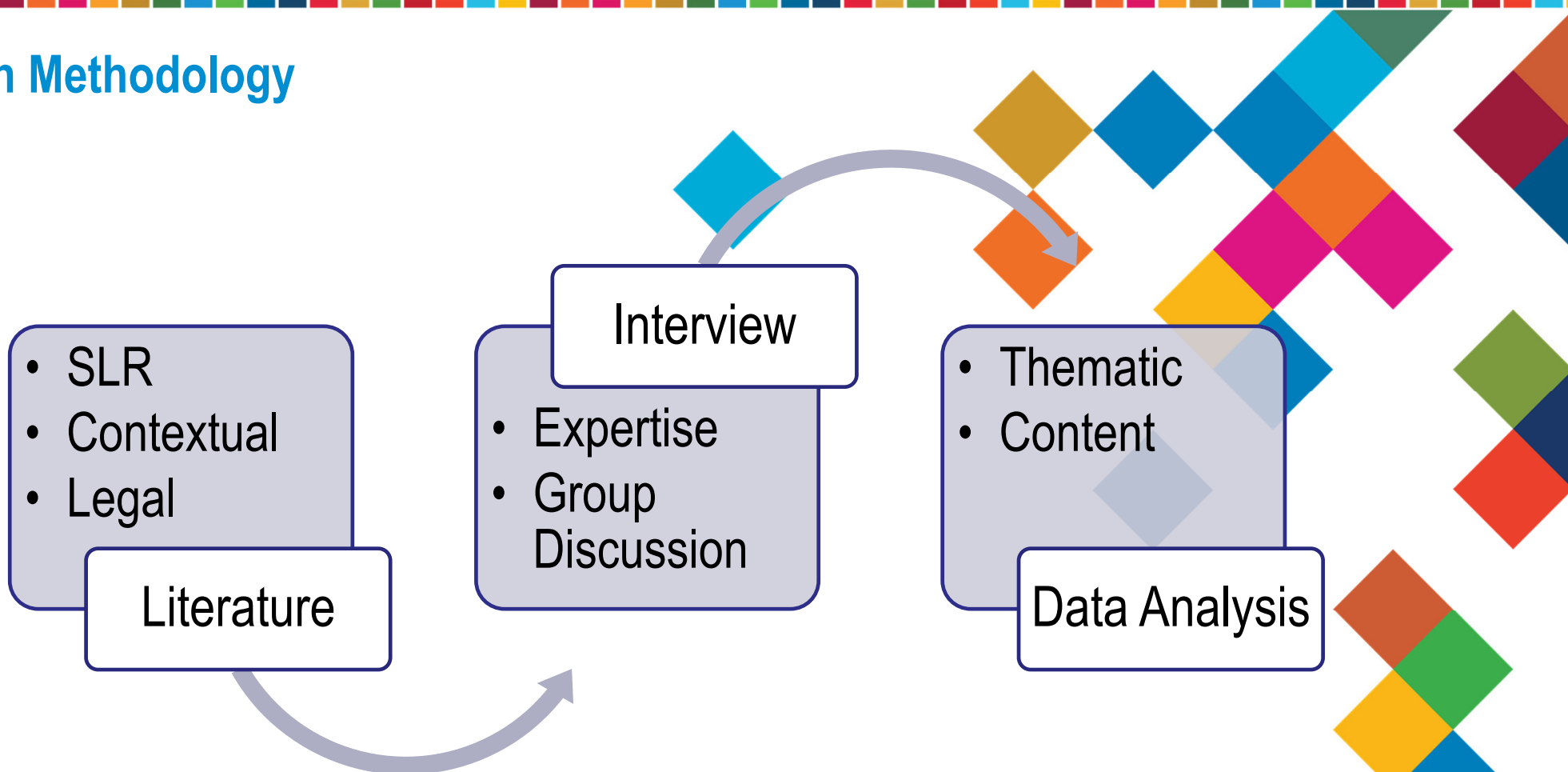
Collaboration, Innovation and Resilience:
Championing a Digital Generation



Geospatial
Council of Australia

Brisbane, Australia 6–10 April

Research Methodology



ORGANISED BY



PLATINUM SPONSORS



Findings and Results

Literature

- Cross-country definition
- Valuation varieties

Legal Context

- Land Acquisition Act 1960 [Act 486]
- Valuation Guidelines

Valuation Methods

- Easement
- Market Value

Conclusion

Need to review current valuation practice

Proposed solid justification by legislative channel

Guide the project proponent

The most relevant SDGs related to the presentation and theme of this session

1st relevant
SDG



2nd relevant
SDG



3rd relevant
SDG



**SUSTAINABLE
DEVELOPMENT GOALS**

International Federation of Surveyors supports the
Sustainable Development Goals



**WORKING
WEEK 2025**

AND

Locate25 | **G**
THE NATIONAL GEOSPATIAL CONFERENCE

Collaboration, Innovation and Resilience:
Championing a Digital Generation



Geospatial
Council of Australia

Brisbane, Australia 6–10 April



ORGANISED BY



Geospatial
Council of Australia

PLATINUM SPONSORS



Australian Government

CHCNAV



THE SCIENCE OF WHERE™

Leica
Geosystems





**WORKING
WEEK 2025**

AND

Locate25 | **G**
THE NATIONAL GEOSPATIAL CONFERENCE

Collaboration, Innovation and Resilience:
Championing a Digital Generation



Geospatial
Council of Australia

Brisbane, Australia 6–10 April

STEP 1: SELECT HERE THE THREE MOST RELEVANT SDGs
STEP 2: COPY THE SDG INTO PREVIOUS SLIDE



ORGANISED BY



Geospatial
Council of Australia

PLATINUM SPONSORS



CHCNAV

